

**+NOTICE!!**

**These documents have been scanned!**

**Do not place un-scanned documents beneath this notice!**

**Do not remove this notice from this file!**

GPO Jacket No. 560-102  
Print Order 61540  
Rise Business Services, LLC  
Job=AZ15 9/11/2019



Box Number= AZ15232



Claim Begin-End: AMC450357-AMC450396

**1 Initial Receipt**



AZ15232-3

AMC450067-AMC455351



**United States Department of the Interior**  
**Bureau of Land Management**  
 DIV OF LANDS, MINRLS & ENERGY  
 ONE N CENTRAL AVE  
 PHOENIX, AZ 85004 -4427  
 Phone: 602-417-9200

Receipt

No: 4137250

<b>Transaction #:</b> 4251028	
<b>Date of Transaction:</b> 04/12/2018	
CUSTOMER:	
GRAPEVINE RESOURCES LLC 2149 E BELMONT AVE PHOENIX, AZ 85020-4754 US	

ENTERED  
 APR 18 2018  
 BY: *Ram*

LINE #	QTY	DESCRIPTION	REMARKS	UNIT PRICE	TOTAL
1	40.00	LOCATABLE MINERALS / MINING CLAIMS- NEW, UNADJUD, ONE OR MORE AUTH NOS / NEW MINING CLAIM PROCESSING FEE <b>CASES:</b> AMC450357/\$20.00, AMC450358/\$20.00, AMC450359/\$20.00, AMC450360/\$20.00, AMC450361/\$20.00, AMC450362/\$20.00, AMC450363/\$20.00, AMC450364/\$20.00, AMC450365/\$20.00, AMC450366/\$20.00, AMC450367/\$20.00, AMC450368/\$20.00, AMC450369/\$20.00, AMC450370/\$20.00, AMC450371/\$20.00, AMC450372/\$20.00, AMC450373/\$20.00, AMC450374/\$20.00, AMC450375/\$20.00, AMC450376/\$20.00, AMC450377/\$20.00, AMC450378/\$20.00, AMC450379/\$20.00, AMC450380/\$20.00, AMC450381/\$20.00, AMC450382/\$20.00, AMC450383/\$20.00, AMC450384/\$20.00, AMC450385/\$20.00, AMC450386/\$20.00, AMC450387/\$20.00, AMC450388/\$20.00, AMC450389/\$20.00, AMC450390/\$20.00, AMC450391/\$20.00, AMC450392/\$20.00, AMC450393/\$20.00, AMC450394/\$20.00, AMC450395/\$20.00, AMC450396/\$20.00		- n/a -	800.00
		LOCATABLE MINERALS / MINING CLAIMS- NEW, UNADJUD, ONE OR MORE AUTH NOS / NEW MINING CLAIMS LOCATION FEE <b>CASES:</b> AMC450357/\$37.00, AMC450358/\$37.00, AMC450359/\$37.00, AMC450360/\$37.00, AMC450361/\$37.00, AMC450362/\$37.00, AMC450363/\$37.00, AMC450364/\$37.00, AMC450365/\$37.00, AMC450366/\$37.00,			

2	40.00	AMC450367/\$37.00, AMC450368/\$37.00, AMC450369/\$37.00, AMC450370/\$37.00, AMC450371/\$37.00, AMC450372/\$37.00, AMC450373/\$37.00, AMC450374/\$37.00, AMC450375/\$37.00, AMC450376/\$37.00, AMC450377/\$37.00, AMC450378/\$37.00, AMC450379/\$37.00, AMC450380/\$37.00, AMC450381/\$37.00, AMC450382/\$37.00, AMC450383/\$37.00, AMC450384/\$37.00, AMC450385/\$37.00, AMC450386/\$37.00, AMC450387/\$37.00, AMC450388/\$37.00, AMC450389/\$37.00, AMC450390/\$37.00, AMC450391/\$37.00, AMC450392/\$37.00, AMC450393/\$37.00, AMC450394/\$37.00, AMC450395/\$37.00, AMC450396/\$37.00		- n/a -	1480.00
3	40.00	LOCATABLE MINERALS / MINING CLAIMS- NEW, UNADJUD, ONE OR MORE AUTH NOS / NEW MINING CLAIMS MAINTENANCE FEE <b>CASES:</b> AMC450357/\$155.00, AMC450358/\$155.00, AMC450359/\$155.00, AMC450360/\$155.00, AMC450361/\$155.00, AMC450362/\$155.00, AMC450363/\$155.00, AMC450364/\$155.00, AMC450365/\$155.00, AMC450366/\$155.00, AMC450367/\$155.00, AMC450368/\$155.00, AMC450369/\$155.00, AMC450370/\$155.00, AMC450371/\$155.00, AMC450372/\$155.00, AMC450373/\$155.00, AMC450374/\$155.00, AMC450375/\$155.00, AMC450376/\$155.00, AMC450377/\$155.00, AMC450378/\$155.00, AMC450379/\$155.00, AMC450380/\$155.00, AMC450381/\$155.00, AMC450382/\$155.00, AMC450383/\$155.00, AMC450384/\$155.00, AMC450385/\$155.00, AMC450386/\$155.00, AMC450387/\$155.00, AMC450388/\$155.00, AMC450389/\$155.00, AMC450390/\$155.00, AMC450391/\$155.00, AMC450392/\$155.00, AMC450393/\$155.00, AMC450394/\$155.00, AMC450395/\$155.00, AMC450396/\$155.00		- n/a -	6200.00
<b>TOTAL:</b>					<b>\$8,480.00</b>

PAYMENT INFORMATION			
1	AMOUNT:	8480.00	POSTMARKED: N/A
	TYPE:	CHECK	RECEIVED: 04/12/2018
	CHECK NO:	151	
	NAME:	GRAPEVINE RESOURCES LLC 2149 E BELMONT AVE PHOENIX AZ 85020-4754 US	



**NOTICE!!**

**These documents have been scanned!**

**Do not place un-scanned documents beneath this notice!**

**Do not remove this notice from this file!**

GPO Jacket No. 560-102  
Print Order 61540  
Rise Business Services, LLC  
Job=AZ15 9/11/2019



Box Number= AZ15232



Claim Begin-End: AMC450357-AMC450396

**2 Correspondence**



AZ15232-3

AMC450067-AMC455351



**NO  
DOCUMENTS  
FOUND**

NO DOCUMENTS FOUND  
NO DOCUMENTS FOUND

**NOTICE!!**

**These documents have been scanned!**

**Do not place un-scanned documents beneath this notice!**

**Do not remove this notice from this file!**

GPO Jacket No. 560-102  
Print Order 61540  
Rise Business Services, LLC  
Job=AZ15 9/11/2019



Box Number= AZ15232



Claim Begin-End: AMC450357-AMC450396

**3 Transfers**



AZ15232-3

AMC450067-AMC455351



450357

October 3, 2018

Arizona State Office  
Bureau of Land Management  
One North Central Ave , Suite 800,  
Phoenix, AZ 85004

BLM,

**Transfer Of Interest GC-1 – GC-40 claims**


Grapevine Resources LLC,  
2149 E. Belmont  
Phoenix, AZ 85020

has transferred ownership of the GC- 1 – GC-40 claims identified on the attached recorded Quit Claim Deed and accompanying Exhibit A to

Corizona LLC  
242 Linden Street  
Fort Collins, CO 80524

Also attached is Grapevine's check #15<sup>7</sup> in the amount of \$4<sup>6</sup>00.00,

Sincerely,



Nyal Niemuth

RECEIVED  
BLM AZ STATE OFFICE  
2018 OCT - 3 A 10: 20  
PHOENIX, ARIZONA

OCT 30 2018  
*Erin... Compete*  
AD





## Exhibit A

County: Yavapai  
State: Arizona

	Claim Name	BLM Serial Number	Yavapai Co Number
1	GC- 1	AMC 450357	2018 - 0015475
2	GC- 2	AMC 450358	2018 - 0015476
3	GC- 3	AMC 450359	2018 - 0015477
4	GC- 4	AMC 450360	2018 - 0015478
5	GC- 5	AMC 450361	2018 - 0015479
6	GC- 6	AMC 450362	2018 - 0015480
7	GC- 7	AMC 450363	2018 - 0015481
8	GC- 8	AMC 450364	2018 - 0015482
9	GC- 9	AMC 450365	2018 - 0015483
10	GC- 10	AMC 450366	2018 - 0015484
11	GC- 11	AMC 450367	2018 - 0018530
12	GC- 12	AMC 450368	2018 - 0015486
13	GC- 13	AMC 450369	2018 - 0015487
14	GC- 14	AMC 450370	2018 - 0015488
15	GC- 15	AMC 450371	2018 - 0015489
16	GC- 16	AMC 450372	2018 - 0015490
17	GC- 17	AMC 450373	2018 - 0015491
18	GC- 18	AMC 450374	2018 - 0015492
19	GC- 19	AMC 450375	2018 - 0015493
20	GC- 20	AMC 450376	2018 - 0015494
21	GC- 21	AMC 450377	2018 - 0015495
22	GC- 22	AMC 450378	2018 - 0015496
23	GC- 23	AMC 450379	2018 - 0015497
24	GC- 24	AMC 450380	2018 - 0015498
25	GC- 25	AMC 450381	2018 - 0015499
26	GC- 26	AMC 450382	2018 - 0015500
27	GC- 27	AMC 450383	2018 - 0015501
28	GC- 28	AMC 450384	2018 - 0015502
29	GC- 29	AMC 450385	2018 - 0015503
30	GC- 30	AMC 450386	2018 - 0015504
31	GC- 31	AMC 450387	2018 - 0015505
32	GC- 32	AMC 450388	2018 - 0015506
33	GC- 33	AMC 450389	2018 - 0015507
34	GC- 34	AMC 450390	2018 - 0015508
35	GC- 35	AMC 450391	2018 - 0015509
36	GC- 36	AMC 450392	2018 - 0015509
37	GC- 37	AMC 450393	2018 - 0015510
38	GC- 38	AMC 450394	2018 - 0015511
39	GC- 39	AMC 450395	2018 - 0015512
40	GC- 40	AMC 450396	2018 - 0015513

TUCSON, ARIZONA

2018 OCT - 3 A 10: 20

RECEIVED  
N M A Z STATE OFFICE

**United States Department of the Interior**  
**Bureau of Land Management**  
 DIV OF LANDS, MINRLS & ENERGY  
 ONE N CENTRAL AVE  
 PHOENIX, AZ 85004 -4427  
 Phone: 602-417-9200

Receipt	
No:	4275784

**Transaction #:** 4391613  
**Date of Transaction:** 10/03/2018

**CUSTOMER:**

GRAPEVINE RESOURCES LLC  
 2148 E BELMONT AVE  
 PHOENIX,AZ 85020-4754 US

LINE #	QTY	DESCRIPTION	REMARKS	UNIT PRICE	TOTAL
1	1.00	LOCATABLE MINERALS / MINING CLAIMS- NOT NEW-UNADJUD,ONE AUTH NO. ONLY / MINING CLAIM MONEY RECEIVED CASES: AMC450357/\$600.00	TRANSFER/40	- n/a -	600.00
<b>TOTAL:</b>					<b>\$600.00</b>

**PAYMENT INFORMATION**

1	AMOUNT:	600.00	POSTMARKED:	N/A
	TYPE:	CHECK	RECEIVED:	10/03/2018
	CHECK NO:	157		
	NAME:	GRAPEVINE RESOURCES LLC 2148 E BELMONT AVE PHOENIX AZ 85020-4754 US		

**REMARKS**

This receipt was generated by the automated BLM Collections and Billing System and is a paper representation of a portion of the official electronic record contained therein.



**NOTICE!!**

**These documents have been scanned!**

**Do not place un-scanned documents beneath this notice!**

**Do not remove this notice from this file!**

GPO Jacket No. 560-102  
Print Order 61540  
Rise Business Services, LLC  
Job=AZ15 9/11/2019



Box Number= AZ15232



Claim Begin-End: AMC450357-AMC450396

**4 Annual Filings**



AZ15232-3

AMC450067-AMC455351

Amc 450357  
450751  
451902

Corizona LLC  
c/o Daniel P. Laux  
Grapevine Resources LLC  
580 S Prospectors Rd  
Apache Junction AZ 85119

August 22, 2018


Arizona State Office  
Bureau of Land Management  
One N Central Ave, Suite 800  
Phoenix AZ 85004-4427

RECEIVED  
BLM AZ STATE OFFICE  
2018 AUG 27 P 2:46  
PHOENIX, ARIZONA

Dear Arizona State Office Personnel,

Enclosed is a check for \$29,140 for maintenance fees for 188 unpatented mining claims listed on Exhibit A.

Best regards,



Daniel P. Laux  
Agent  
Corizona LLC

ENTERED  
AUG 30 2018  
BY: 

# 4247716



# Exhibit A - Yavapai County Claim Listing

Corizona LLC

08/22/18

Claim Name	Claimant Name	AMC#	Yavapai Co. Info	TWP	RNG	SEC(S)
GC 1	GRAPEVINE RESOURCES LLC	AMC450357	2018-0015475	14N	2E	8
GC 2	GRAPEVINE RESOURCES LLC	AMC450358	2018-0015476	14N	2E	8
GC 3	GRAPEVINE RESOURCES LLC	AMC450359	2018-0015477	14N	2E	8
GC 4	GRAPEVINE RESOURCES LLC	AMC450360	2018-0015478	14N	2E	8
GC 5	GRAPEVINE RESOURCES LLC	AMC450361	2018-0015479	14N	2E	8
GC 6	GRAPEVINE RESOURCES LLC	AMC450362	2018-0015480	14N	2E	8
GC 7	GRAPEVINE RESOURCES LLC	AMC450363	2018-0015481	14N	2E	8
GC 8	GRAPEVINE RESOURCES LLC	AMC450364	2018-0015482	14N	2E	8
GC 9	GRAPEVINE RESOURCES LLC	AMC450365	2018-0015483	14N	2E	8
GC 10	GRAPEVINE RESOURCES LLC	AMC450366	2018-0015484	14N	2E	8
GC 11	GRAPEVINE RESOURCES LLC	AMC450367	2018-0018530	14N	2E	8
GC 12	GRAPEVINE RESOURCES LLC	AMC450368	2018-0015486	14N	2E	8
GC 13	GRAPEVINE RESOURCES LLC	AMC450369	2018-0015487	14N	2E	8
GC 14	GRAPEVINE RESOURCES LLC	AMC450370	2018-0015488	14N	2E	8
GC 15	GRAPEVINE RESOURCES LLC	AMC450371	2018-0015489	14N	2E	8
GC 16	GRAPEVINE RESOURCES LLC	AMC450372	2018-0015490	14N	2E	8
GC 17	GRAPEVINE RESOURCES LLC	AMC450373	2018-0015491	14N	2E	5/8
GC 18	GRAPEVINE RESOURCES LLC	AMC450374	2018-0015492	14N	2E	5/8
GC 19	GRAPEVINE RESOURCES LLC	AMC450375	2018-0015493	14N	2E	8/9
GC 20	GRAPEVINE RESOURCES LLC	AMC450376	2018-0015494	14N	2E	8/9
GC 21	GRAPEVINE RESOURCES LLC	AMC450377	2018-0015495	14N	2E	8/9
GC 22	GRAPEVINE RESOURCES LLC	AMC450378	2018-0015496	14N	2E	9
GC 23	GRAPEVINE RESOURCES LLC	AMC450379	2018-0015497	14N	2E	8/9
GC 24	GRAPEVINE RESOURCES LLC	AMC450380	2018-0015498	14N	2E	9
GC 25	GRAPEVINE RESOURCES LLC	AMC450381	2018-0015499	14N	2E	8/9
GC 26	GRAPEVINE RESOURCES LLC	AMC450382	2018-0015500	14N	2E	9
GC 27	GRAPEVINE RESOURCES LLC	AMC450383	2018-0015501	14N	2E	8/9
GC 28	GRAPEVINE RESOURCES LLC	AMC450384	2018-0015502	14N	2E	9
GC 29	GRAPEVINE RESOURCES LLC	AMC450385	2018-0015503	14N	2E	8/9
GC 30	GRAPEVINE RESOURCES LLC	AMC450386	2018-0015504	14N	2E	9
GC 31	GRAPEVINE RESOURCES LLC	AMC450387	2018-0015505	14N	2E	8/9
GC 32	GRAPEVINE RESOURCES LLC	AMC450388	2018-0015506	14N	2E	9
GC 33	GRAPEVINE RESOURCES LLC	AMC450389	2018-0015507	14N	2E	8/9
GC 34	GRAPEVINE RESOURCES LLC	AMC450390	2018-0015508	14N	2E	9
GC 35	GRAPEVINE RESOURCES LLC	AMC450391	2018-0015509	14N	2E	4/5/8/9
GC 36	GRAPEVINE RESOURCES LLC	AMC450392	2018-0015510	14N	2E	4/9
GC 37	GRAPEVINE RESOURCES LLC	AMC450393	2018-0015511	14N	2E	25/26
GC 38	GRAPEVINE RESOURCES LLC	AMC450394	2018-0015512	14N	2E	25
GC 39	GRAPEVINE RESOURCES LLC	AMC450395	2018-0015513	14N	2E	25/26
GC 40	GRAPEVINE RESOURCES LLC	AMC450396	2018-0015514	14N	2E	25
GC 41	CORIZONA LLC	AMC450751	2018-0025072	14N	2E	8

PHOENIX, ARIZONA

AUG 27 P 2:46

BLM AZ STATE OFFICE



# Exhibit A - Yavapai County Claim Listing

Corizona LLC

08/22/18

Claim Name	Claimant Name	AMC#	Yavapai Co. Info	TWP	RNG	SEC(S)
GC 42	CORIZONA LLC	AMC450752	2018-0025073	14N	2E	5/8
GC 43	CORIZONA LLC	AMC450753	2018-0025074	14N	2E	5
GC 44	CORIZONA LLC	AMC450754	2018-0025075	14N	2E	5
GC 45	CORIZONA LLC	AMC450755	2018-0025076	14N	2E	5
GC 46	CORIZONA LLC	AMC450756	2018-0025077	14N	2E	5
GC 47	CORIZONA LLC	AMC450757	2018-0025078	14N	2E	5
GC 48	CORIZONA LLC	AMC450758	2018-0025079	14N	2E	5
GC 49	CORIZONA LLC	AMC450759	2018-0025080	14N	2E	5
GC 50	CORIZONA LLC	AMC450760	2018-0025081	14N	2E	5
GC 51	CORIZONA LLC	AMC450761	2018-0025082	14N	2E	5
GC 52	CORIZONA LLC	AMC450762	2018-0025083	14N	2E	5
GC 53	CORIZONA LLC	AMC450763	2018-0025084	14N	2E	5
GC 54	CORIZONA LLC	AMC450764	2018-0025085	14N	2E	5
GC 63	CORIZONA LLC	AMC450765	2018-0025086	14N	2E	4/5
GC 64	CORIZONA LLC	AMC450766	2018-0025087	14N	2E	4
GC 65	CORIZONA LLC	AMC450767	2018-0025088	14N	2E	4/5
GC 66	CORIZONA LLC	AMC450768	2018-0025089	14N	2E	4
GC 67	CORIZONA LLC	AMC450769	2018-0025090	14N	2E	4/5
GC 68	CORIZONA LLC	AMC450770	2018-0025091	14N	2E	4
GC 69	CORIZONA LLC	AMC450771	2018-0025092	14N	2E	4/5
GC 70	CORIZONA LLC	AMC450772	2018-0025093	14N	2E	4
GC 71	CORIZONA LLC	AMC450773	2018-0025094	14N	2E	4/5
GC 72	CORIZONA LLC	AMC450774	2018-0025095	14N	2E	4
GC 81	CORIZONA LLC	AMC450775	2018-0025096	14N	2E	17
GC 82	CORIZONA LLC	AMC450776	2018-0025097	14N	2E	17
GC 83	CORIZONA LLC	AMC450777	2018-0025098	14N	2E	8/17
GC 84	CORIZONA LLC	AMC450778	2018-0025099	14N	2E	16
GC 85	CORIZONA LLC	AMC450779	2018-0025100	14N	2E	16
GC 86	CORIZONA LLC	AMC450780	2018-0025101	14N	2E	16/17
GC 87	CORIZONA LLC	AMC450781	2018-0025102	14N	2E	16
GC 88	CORIZONA LLC	AMC450782	2018-0025103	14N	2E	16/17
GC 89	CORIZONA LLC	AMC450783	2018-0025104	14N	2E	16
GC 90	CORIZONA LLC	AMC450784	2018-0025105	14N	2E	16/17
GC 91	CORIZONA LLC	AMC450785	2018-0025106	14N	2E	16
GC 92	CORIZONA LLC	AMC450786	2018-0025107	14N	2E	16/17
GC 93	CORIZONA LLC	AMC450787	2018-0025108	14N	2E	16
GC 94	CORIZONA LLC	AMC450788	2018-0025109	14N	2E	8/9/16/17
GC 95	CORIZONA LLC	AMC450789	2018-0025110	14N	2E	9/16
GC 96	CORIZONA LLC	AMC450790	2018-0025111	14N	2E	15/16/21/22
GC 97	CORIZONA LLC	AMC450791	2018-0025112	14N	2E	16
GC 98	CORIZONA LLC	AMC450792	2018-0025113	14N	2E	15/16

PHOENIX, ARIZONA  
 RECEIVED  
 BLM AZ STATE OFFICE  
 AUG 29 2018

# Exhibit A - Yavapai County Claim Listing

Corizona LLC

08/22/18

Claim Name	Claimant Name	AMC#	Yavapai Co. Info	TWP	RNG	SEC(S)
GC 99	CORIZONA LLC	AMC450793	2018-0025114	14N	2E	16
GC 100	CORIZONA LLC	AMC450794	2018-0025115	14N	2E	15/16
GC 101	CORIZONA LLC	AMC450795	2018-0025116	14N	2E	16
GC 102	CORIZONA LLC	AMC450796	2018-0025117	14N	2E	15/16
GC 103	CORIZONA LLC	AMC450797	2018-0025118	14N	2E	16
GC 104	CORIZONA LLC	AMC450798	2018-0025119	14N	2E	15/16
GC 105	CORIZONA LLC	AMC450799	2018-0025120	14N	2E	16
GC 106	CORIZONA LLC	AMC450800	2018-0025121	14N	2E	16
GC 107	CORIZONA LLC	AMC450801	2018-0025122	14N	2E	16
GC 108	CORIZONA LLC	AMC450802	2018-0025123	14N	2E	16
GC 109	CORIZONA LLC	AMC450803	2018-0025124	14N	2E	16
GC 110	CORIZONA LLC	AMC450804	2018-0025125	14N	2E	16
GC 111	CORIZONA LLC	AMC450805	2018-0025126	14N	2E	16
GC 112	CORIZONA LLC	AMC450806	2018-0025127	14N	2E	16
GC 113	CORIZONA LLC	AMC450807	2018-0025128	14N	2E	9/16
GC 114	CORIZONA LLC	AMC450808	2018-0025129	14N	2E	9/16
GC 115	CORIZONA LLC	AMC450809	2018-0025130	14N	2E	9
GC 116	CORIZONA LLC	AMC450810	2018-0025131	14N	2E	9
GC 117	CORIZONA LLC	AMC450811	2018-0025132	14N	2E	9
GC 118	CORIZONA LLC	AMC450812	2018-0025133	14N	2E	9
GC 159	CORIZONA LLC	AMC450813	2018-0025134	14N	2E	4/5
GC 160	CORIZONA LLC	AMC450814	2018-0025135	14N	2E	4
GC 161	CORIZONA LLC	AMC450815	2018-0025136	14N	2E	15/22
GC 162	CORIZONA LLC	AMC450816	2018-0025137	14N	2E	15/22
GC 163	CORIZONA LLC	AMC450817	2018-0025138	14N	2E	15
GC 164	CORIZONA LLC	AMC450818	2018-0025139	14N	2E	15
GC 165	CORIZONA LLC	AMC450819	2018-0025140	14N	2E	15
GC 166	CORIZONA LLC	AMC450820	2018-0025141	14N	2E	15
GC 167	CORIZONA LLC	AMC450821	2018-0025142	14N	2E	15
GC 168	CORIZONA LLC	AMC450822	2018-0025143	14N	2E	15
GC 223	CORIZONA LLC	AMC450823	2018-0025144	14N	2E	27/34
GC 224	CORIZONA LLC	AMC450824	2018-0025145	14N	2E	27
GC 225	CORIZONA LLC	AMC450825	2018-0025146	14N	2E	27/34
GC 226	CORIZONA LLC	AMC450826	2018-0025147	14N	2E	27
GC 227	CORIZONA LLC	AMC450827	2018-0025148	14N	2E	27/34
GC 228	CORIZONA LLC	AMC450828	2018-0025149	14N	2E	27
GC 229	CORIZONA LLC	AMC450829	2018-0025150	14N	2E	27
GC 230	CORIZONA LLC	AMC450830	2018-0025151	14N	2E	27
GC 231	CORIZONA LLC	AMC450831	2018-0025152	14N	2E	27
GC 232	CORIZONA LLC	AMC450832	2018-0025153	14N	2E	27
GC 233	CORIZONA LLC	AMC450833	2018-0025154	14N	2E	27

PHOENIX, ARIZONA  
 RECEIVED  
 BLM AZ STATE OFFICE  
 2018 AUG 27 10 52 AM



# Exhibit A - Yavapai County Claim Listing

Corizona LLC

08/22/18

Claim Name	Claimant Name	AMC#	Yavapai Co. Info	TWP	RNG	SEC(S)
GC 234	CORIZONA LLC	AMC450834	2018-0025155	14N	2E	27
GC 235	CORIZONA LLC	AMC450835	2018-0025156	14N	2E	27
GC 236	CORIZONA LLC	AMC450836	2018-0025157	14N	2E	22/27
GC 237	CORIZONA LLC	AMC450837	2018-0025158	14N	2E	27
GC 238	CORIZONA LLC	AMC450838	2018-0025159	14N	2E	22/27
GC 239	CORIZONA LLC	AMC450839	2018-0025160	14N	2E	27
GC 240	CORIZONA LLC	AMC450840	2018-0025161	14N	2E	22/27
GC 241	CORIZONA LLC	AMC450841	2018-0025162	14N	2E	21/28
GC 242	CORIZONA LLC	AMC450842	2018-0025163	14N	2E	21
GC 243	CORIZONA LLC	AMC450843	2018-0025164	14N	2E	21
GC 244	CORIZONA LLC	AMC450844	2018-0025165	14N	2E	21/22/27
GC 245	CORIZONA LLC	AMC450845	2018-0025166	14N	2E	21/22
GC 246	CORIZONA LLC	AMC450846	2018-0025167	14N	2E	22/27
GC 247	CORIZONA LLC	AMC450847	2018-0025168	14N	2E	21/22
GC 248	CORIZONA LLC	AMC450848	2018-0025169	14N	2E	22/27
GC 249	CORIZONA LLC	AMC450849	2018-0025170	14N	2E	22
GC 250	CORIZONA LLC	AMC450850	2018-0025171	14N	2E	22
GC 251	CORIZONA LLC	AMC450851	2018-0025172	14N	2E	21/14
GC 252	CORIZONA LLC	AMC450852	2018-0025173	14N	2E	21/14
GC 253	CORIZONA LLC	AMC450853	2018-0025174	14N	2E	11
GC 254	CORIZONA LLC	AMC450854	2018-0025175	14N	2E	11
GC-192	CORIZONA LLC	AMC451902	2018-0036766	14N	2E	15/22
GC-193	CORIZONA LLC	AMC451903	2018-0036767	14N	2E	15
GC-194	CORIZONA LLC	AMC451904	2018-0036768	14N	2E	14/15
GC-195	CORIZONA LLC	AMC451905	2018-0036769	14N	2E	15
GC-196	CORIZONA LLC	AMC451906	2018-0036770	14N	2E	14/15
GC-197	CORIZONA LLC	AMC451907	2018-0036771	14N	2E	15
GC-198	CORIZONA LLC	AMC451908	2018-0036772	14N	2E	14/15
GC-200	CORIZONA LLC	AMC451909	2018-0036773	14N	2E	14/15
GC-202	CORIZONA LLC	AMC451910	2018-0036774	14N	2E	14/15
GC-203	CORIZONA LLC	AMC451911	2018-0036775	14N	2E	14
GC-204	CORIZONA LLC	AMC451912	2018-0036776	14N	2E	14
GC-205	CORIZONA LLC	AMC451913	2018-0036777	14N	2E	14
GC-206	CORIZONA LLC	AMC451914	2018-0036778	14N	2E	14
GC-207	CORIZONA LLC	AMC451915	2018-0036779	14N	2E	14
GC-208	CORIZONA LLC	AMC451916	2018-0036780	14N	2E	14
GC-255	CORIZONA LLC	AMC451917	2018-0036781	14N	2E	14/15/22/23
GC-256	CORIZONA LLC	AMC451918	2018-0036782	14N	2E	14/23
GC-257	CORIZONA LLC	AMC451919	2018-0036783	14N	2E	14
GC-258	CORIZONA LLC	AMC451920	2018-0036784	14N	2E	14/15
GC-259	CORIZONA LLC	AMC451921	2018-0036785	14N	2E	14

PHOENIX, ARIZONA  
 2018 AUG 27 PM 2:41  
 RECEIVED  
 BLM AZ STATE OFFICE



Exhibit A - Yavapai County Claim Listing							
Corizona LLC							
08/22/18							
Claim Name	Claimant Name	AMC#	Yavapai Co. Info	TWP	RNG	SEC(S)	
GC-260	CORIZONA LLC	AMC451922	2018-0036786	14N	2E	14/15	
GC-261	CORIZONA LLC	AMC451923	2018-0036787	14N	2E	14	
GC-262	CORIZONA LLC	AMC451924	2018-0036788	14N	2E	14/15	
GC-263	CORIZONA LLC	AMC451925	2018-0036789	14N	2E	14	
GC-264	CORIZONA LLC	AMC451926	2018-0036790	14N	2E	10/11/14/15	
GC-265	CORIZONA LLC	AMC451927	2018-0036791	14N	2E	11/14	
GC-266	CORIZONA LLC	AMC451928	2018-0036792	14N	2E	10/11	
GC-267	CORIZONA LLC	AMC451929	2018-0036793	14N	2E	11	
GC-268	CORIZONA LLC	AMC451930	2018-0036794	14N	2E	14/23	
GC-269	CORIZONA LLC	AMC451931	2018-0036795	14N	2E	13/14/23/24	
GC-270	CORIZONA LLC	AMC451932	2018-0036796	14N	2E	14	
GC-271	CORIZONA LLC	AMC451933	2018-0036797	14N	2E	13/14	
GC-272	CORIZONA LLC	AMC451934	2018-0036798	14N	2E	13/14	
GC-273	CORIZONA LLC	AMC451935	2018-0036799	14N	2E	13/14	
GC-274	CORIZONA LLC	AMC451936	2018-0036800	14N	2E	14	
GC-275	CORIZONA LLC	AMC451937	2018-0036801	14N	2E	14	
GC-276	CORIZONA LLC	AMC451938	2018-0036802	14N	2E	14	
GC-277	CORIZONA LLC	AMC451939	2018-0036803	14N	2E	14	
GC-278	CORIZONA LLC	AMC451940	2018-0036804	14N	2E	14	
GC-279	CORIZONA LLC	AMC451941	2018-0036805	14N	2E	14	
GC-280	CORIZONA LLC	AMC451942	2018-0036806	14N	2E	14	
GC-281	CORIZONA LLC	AMC451943	2018-0036807	14N	2E	14	
GC-283	CORIZONA LLC	AMC451944	2018-0036809	14N	2E	14	
GC-282	CORIZONA LLC	AMC451945	2018-0036808	14N	2E	14	

RECEIVED  
BLM AZ STATE OFFICE  
2018 AUG 21 P 2 47  
PHOENIX, ARIZONA

Grapevine Resources LLC  
580 S Prospectors Rd  
Apache Jct AZ 85119

CERTIFIED MAIL®



7017 3380 0000 8637 2117



1000



85004

U.S. POSTAGE  
PAID  
APACHE JUNCTION, AZ  
85120  
AUG 22, 18  
AMOUNT

**\$6.91**

R2304M111460-07

Arizona State Office  
Bureau of Land Management  
One N Central Ave, Suite 800  
Phoenix AZ 85004-4427


RETURN RECEIPT  
REQUESTED

PHOENIX, ARIZONA

2018 AUG 27 P 2:46

BLM AZ STATE OFFICE

85004-442700



PLACE STICKER AT TOP OF ENVELOPE TO THE RIGHT  
OF THE RETURN ADDRESS. FOLD AT DOTTED LINE



**United States Department of the Interior**

**Bureau of Land Management**

DIV OF LANDS, MINRLS & ENERGY

ONE N CENTRAL AVE

PHOENIX, AZ 85004 -4427

Phone: 602-417-9200

Receipt

No:

4247716

<b>Transaction #:</b> 4363189	
<b>Date of Transaction:</b> 08/28/2018	
<b>CUSTOMER:</b>	
GRAPEVINE RESOURCES LLC 580 S PROSPECTORS RD APACHE JUNCTION, AZ 85119-8828 US	

LINE #	QTY	DESCRIPTION	REMARKS	UNIT PRICE	TOTAL
1	1.00	LOCATABLE MINERALS / MINING CLAIMS- NOT NEW-UNADJUD, ONE AUTH NO. ONLY / MINING CLAIM MONEY RECEIVED CASES: AMC450357/\$29140.00	MAINT 2019/188	- n/a -	29140.00
<b>TOTAL:</b>					<b>\$29,140.00</b>

PAYMENT INFORMATION			
1	AMOUNT:	29140.00	POSTMARKED: N/A
	TYPE:	CHECK	RECEIVED: 08/27/2018
	CHECK NO:	129	
	NAME:	GRAPEVINE RESOURCES LLC 580 S PROSPECTORS RD APACHE JUNCTION AZ 85119-8828 US	

REMARKS

This receipt was generated by the automated BLM Collections and Billing System and is a paper representation of a portion of the official electronic record contained therein.

**NOTICE!!**

**These documents have been scanned!**

**Do not place un-scanned documents beneath this notice!**

**Do not remove this notice from this file!**

GPO Jacket No. 560-102  
Print Order 61540  
Rise Business Services, LLC  
Job=AZ15 9/11/2019



Box Number= AZ15232



Claim Begin-End: AMC450357-AMC450396

**5 Miscellaneous**



AZ15232-3 AMC450067-AMC455351



**NO  
DOCUMENTS  
FOUND**

NO DOCUMENTS FOUND  
NO DOCUMENTS FOUND

**NOTICE!!**

**These documents have been scanned!**

**Do not place un-scanned documents beneath this notice!**

**Do not remove this notice from this file!**

GPO Jacket No. 560-102  
Print Order 61540  
Rise Business Services, LLC  
Job=AZ15 9/11/2019



Box Number= AZ15232



Claim Begin-End: AMC450357-AMC450396

**6 Location Notices-Amendments and Supporting Documents**



AZ15232-3

AMC450067-AMC455351



**MINING CLAIM STATUS REPORT**

Data Entered: 4/18/18 RAM

MTP Checked By: 4/18/18 RAM  
GEO Checked By: 4/18/18 RAM

LEAD SERIAL NUMBER: AMC 450357 thru AMC 450396

**NUMBER OF CLAIMS & TYPE:**

40 LODE  
\_\_\_\_ PLACER  
\_\_\_\_ ASSOCIATION PLACER  
\_\_\_\_ MILL SITE  
\_\_\_\_ TUNNEL SITE

**CHARGES:**

Processing Fee @ \$20 = \$ 800  
Location Fee @ \$37 = \$ 1480  
Maintenance Fee @ \$155 = \$ 6200  
Add'l Maint Fee for Assoc Placer = \$ \_\_\_\_\_  
**SUBTOTAL** \$ 8480  
Other Fees \$ \_\_\_\_\_  
Other Fees \$ \_\_\_\_\_  
**TOTAL** \$ \_\_\_\_\_

TOTAL ACREAGE: \_\_\_\_\_ Per Claim  
(Placer Only)

NUMBER OF LOCATORS: \_\_\_\_\_

DOCUMENTS RECEIVED VIA: Over-the-Counter  Mail  TIMELY FILED: Yes  No

LEGAL DESCRIPTION: T 14N R 2E SEC 4, 5, 8, 9, 25, 26  
T \_\_\_\_\_ R \_\_\_\_\_ SEC \_\_\_\_\_  
T \_\_\_\_\_ R \_\_\_\_\_ SEC \_\_\_\_\_  
T \_\_\_\_\_ R \_\_\_\_\_ SEC \_\_\_\_\_  
T \_\_\_\_\_ R \_\_\_\_\_ SEC \_\_\_\_\_

BLM  FOREST SERVICE  SUBJ TO PL 359: Yes  No   
WILDERNESS AREA

SPLIT ESTATE: N/A  SX  PX  OTHER   
SRHA  Was proper Notice filed if located on SHRA Land? Yes  No

**RECONVEYED MINERALS ON BLM LAND REQUIRE OPENING ORDER FROM 1944 TO 1993:**

Open to Entry On \_\_\_\_\_ N/A

COMMENTS/STATUS: VOID  PARTIALLY VOID  PVT MINERALS  WITHDRAWN LANDS   
OTHER

[ ] Claimant acknowledges that portions of the following claim(s) site(s) may be void or voidable.

Printed Name of Claimant \_\_\_\_\_ Signature of Claimant \_\_\_\_\_

\*\*\*\*\*FINAL ADJUDICATION\*\*\*\*\*

DATE \_\_\_\_\_ INITIALS \_\_\_\_\_

AMC 450357



\* Return to:

**LOCATION NOTICE FOR LODE MINING CLAIM**

\* NOTICE IS HEREBY GIVEN that the **GC-1** lode mining claim has been located by **Grapevine Resources LLC**, 2149 E. Belmont Street., Phoenix, AZ 85020

The general course of this claim is **East-West** and it is situated in **Yavapai County**, Arizona. The claim is **1500** feet in length and **600** feet in width. This claim runs from the location monument on which this location notice is posted approximately **20** feet in a **East** direction to the **East** end line and **1480** feet in a **West** direction to the **West** end line. This claim is marked by six monuments, one at each corner and one at the center of each end line of the claim.

The location monument on which this notice is posted is situated within **Section 8, T14N, R2E**, Gila Salt River Base and Meridian, Arizona and this claim encompasses portions of the following quarter section(s): **SW1/4 and SE1/4, section 8, T14N, R2E**, Gila Salt River Base Meridian, Arizona. The locality of this claim with reference to some natural object or permanent monument and additional information (if any) concerning its locality are as follows: Northeast corner of claim is **8000** feet **East** and **820** feet **North** from Southwest corner of **section 7, T14N, R2E, GSRB&M**.

DATED AND POSTED on the ground this 19 day of January, 2018

Agent:

B.R. STANNUS

[Signature]

PHOENIX, ARIZONA

2018 APR 12 P 3:37

RECEIVED  
BIMAZ STATE OFFICE

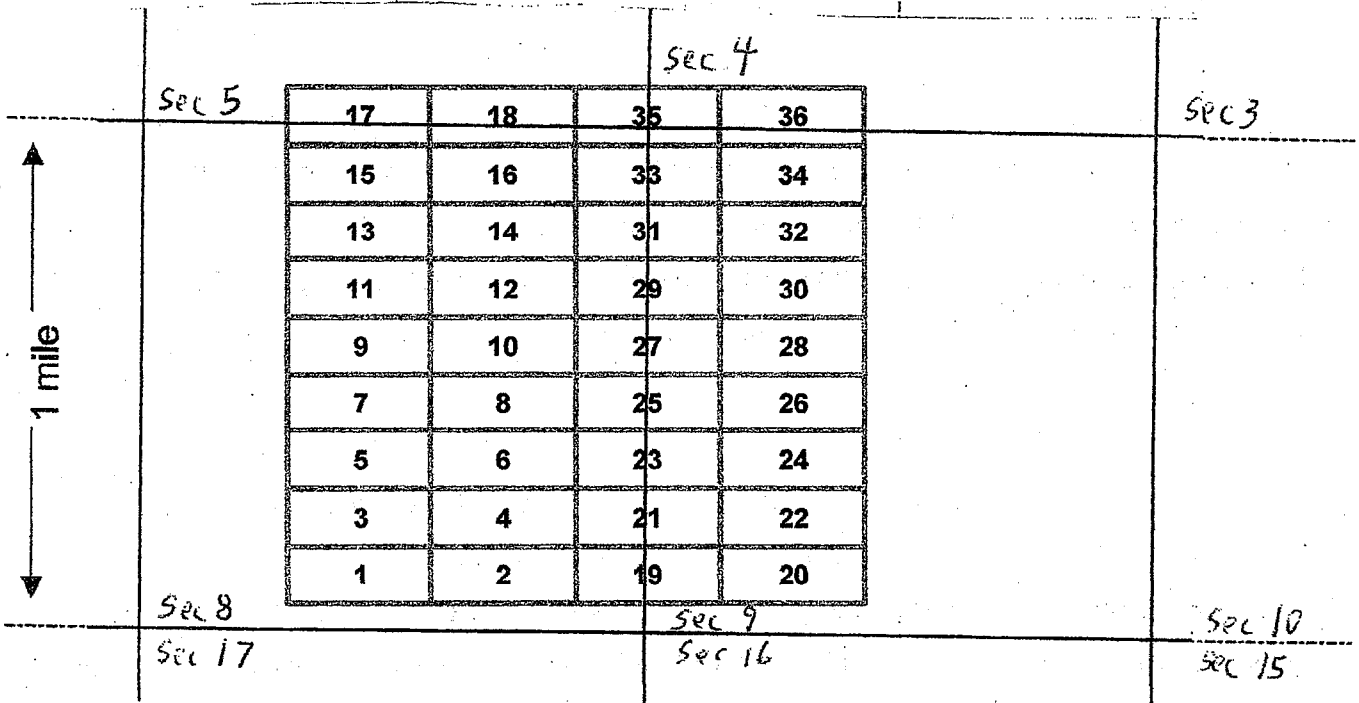
AHC450357



**MINING CLAIM MAP**

Lode ~~X~~ Placer ( )

← 1 mile →



Scale: 1" = 2000 feet



1. The above map depicts the GC-1 mining claim, which is located in Section (s) 8, Township 14 N, Range 2 E, Gila and Salt River Base and Meridian, Yavapai County, Arizona.

2. The type of corner and location monuments used are as follows: wood 2 x 2s with metal tags

3. The bearings and distances in degrees and feet between claim corners are as depicted on the map.

Form MCF100a  
Revised July 2005

\*Return to:



**LOCATION NOTICE FOR LODE MINING CLAIM**

NOTICE IS HEREBY GIVEN that the **GC-2** lode mining claim has been located by **Grapevine Resources LLC**, 2149 E. Belmont Street., Phoenix, AZ 85020

The general course of this claim is **East-West** and it is situated in **Yavapai** County, Arizona. The claim is **1500** feet in length and **600** feet in width. This claim runs from the location monument on which this location notice is posted approximately **20** feet in a **West** direction to the **West** end line and **1480** feet in a **East** direction to the **East** end line. This claim is marked by six monuments, one at each corner and one at the center of each end line of the claim.

The location monument on which this notice is posted is situated within **Section 8, T14N, R2E**, Gila Salt River Base and Meridian, Arizona and this claim encompasses portions of the following quarter section(s): **SE1/4, section 8, T14N, R2E**, Gila Salt River Base Meridian, Arizona. The locality of this claim with reference to some natural object or permanent monument and additional information (if any) concerning its locality are as follows: Northwest corner of claim is **8000** feet **East** and **820** feet **North** from Southwest corner of **section 7, T14N, R2E, GSRB&M**.

DATED AND POSTED on the ground this 19 day of January, 2018

Agent:

BR STANNUS  
[Signature]

RECEIVED  
BLM AZ STATE OFFICE  
2018 APR 12 P 3:37  
PHOENIX, ARIZONA

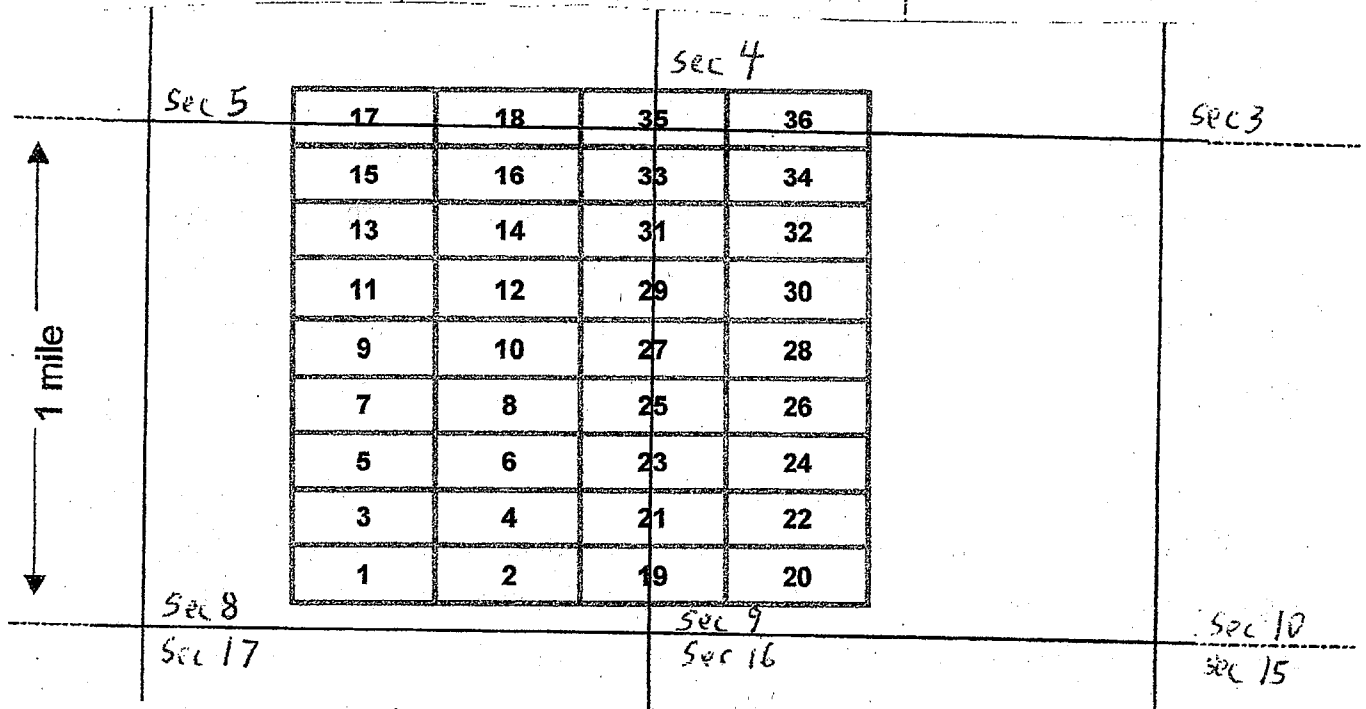
AMC450358



**MINING CLAIM MAP**

Lode ~~(X)~~ Placer ( )

← 1 mile →



Scale : 1" = 2000 feet



1. The above map depicts the GC-2 mining claim, which is located in Section (s) 8, Township 14 N, Range 2 E, Gila and Salt River Base and Meridian, Yavapai County, Arizona.
2. The type of corner and location monuments used are as follows: wood 2x2s with metal tags
3. The bearings and distances in degrees and feet between claim corners are as depicted on the map.

Form MCF100a  
Revised July 2005

This form is available from the Arizona Department of Mines & Mineral Resources and may be reproduced.



\*Return to

**LOCATION NOTICE FOR LODE MINING CLAIM**

NOTICE IS HEREBY GIVEN that the **GC-3** lode mining claim has been located by **Grapevine  
\*Resources LLC**, 2149 E. Belmont Street., Phoenix, AZ 85020

The general course of this claim is **East-West** and it is situated in **Yavapai County**, Arizona. The claim is **1500** feet in length and **600** feet in width. This claim runs from the location monument on which this location notice is posted approximately **20** feet in a **East** direction to the **East** end line and **1480** feet in a **West** direction to the **West** end line. This claim is marked by six monuments, one at each corner and one at the center of each end line of the claim.

The location monument on which this notice is posted is situated within **Section 8, T14N, R2E**, Gila Salt River Base and Meridian, Arizona and this claim encompasses portions of the following quarter section(s): **SW1/4 and SE1/4, section 8, T14N, R2E**, Gila Salt River Base Meridian, Arizona. The locality of this claim with reference to some natural object or permanent monument and additional information (if any) concerning its locality are as follows: Northeast corner of claim is **8000** feet **East** and **1420** feet **North** from Southwest corner of **section 7, T14N, R2E, GSRB&M**.

DATED AND POSTED on the ground this 19 day of January, 2018

Agent:

BR STANNUS  
[Signature]

PHOENIX, ARIZONA

2018 APR 12 P 3:37

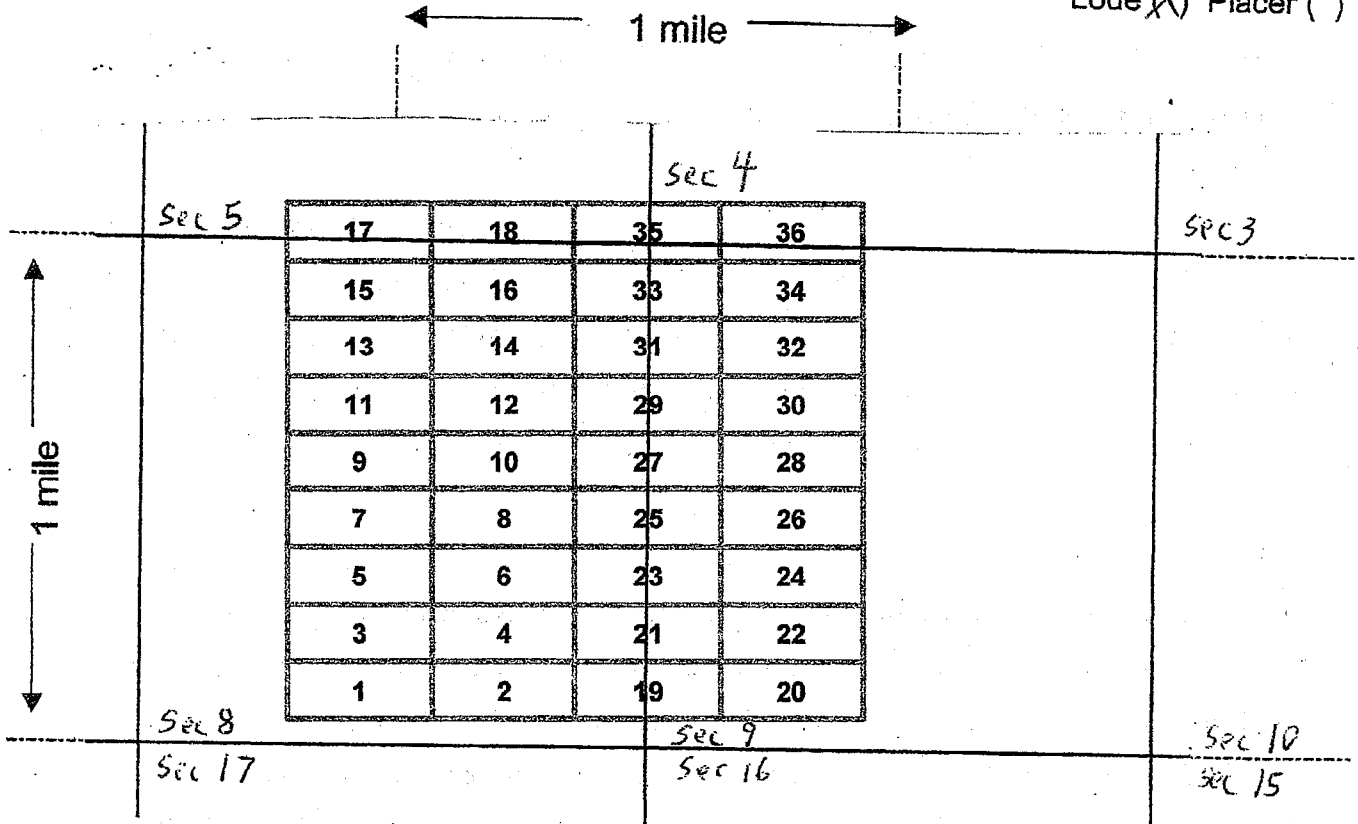
RECEIVED  
BLM AZ STATE OFFICE

AMC450359



# MINING CLAIM MAP

Lode ~~(X)~~ Placer ( )



Scale : 1" = 2000 feet



1. The above map depicts the GC-3 mining claim, which is located in Section (s) 8, Township 14 N, Range 2 E, Gila and Salt River Base and Meridian, Yavapai County, Arizona.
2. The type of corner and location monuments used are as follows: wood 2x2s with metal tags
3. The bearings and distances in degrees and feet between claim corners are as depicted on the map.

Form MCF100a  
Revised July 2005

This form is available from the Arizona Department of Mines & Mineral Resources and may be reproduced.



\*Return to

**LOCATION NOTICE FOR LODE MINING CLAIM**

NOTICE IS HEREBY GIVEN that the **GC-4** lode mining claim has been located by **Grapevine  
\*Resources LLC**, 2149 E. Belmont Street., Phoenix, AZ 85020

The general course of this claim is **East-West** and it is situated in **Yavapai County**, Arizona. The claim is **1500** feet in length and **600** feet in width. This claim runs from the location monument on which this location notice is posted approximately **20** feet in a **West** direction to the **West** end line and **1480** feet in a **East** direction to the **East** end line. This claim is marked by six monuments, one at each corner and one at the center of each end line of the claim.

The location monument on which this notice is posted is situated within **Section 8, T14N, R2E**, Gila Salt River Base and Meridian, Arizona and this claim encompasses portions of the following quarter section(s): **SE1/4, section 8, T14N, R2E**, Gila Salt River Base Meridian, Arizona. The locality of this claim with reference to some natural object or permanent monument and additional information (if any) concerning its locality are as follows: Northwest corner of claim is **8000** feet **East** and **1420** feet **North** from Southwest corner of **section 7, T14N, R2E, GSRB&M**.

DATED AND POSTED on the ground this 19 day of **January**, 2018

Agent:

BR STANNUS  
[Signature]

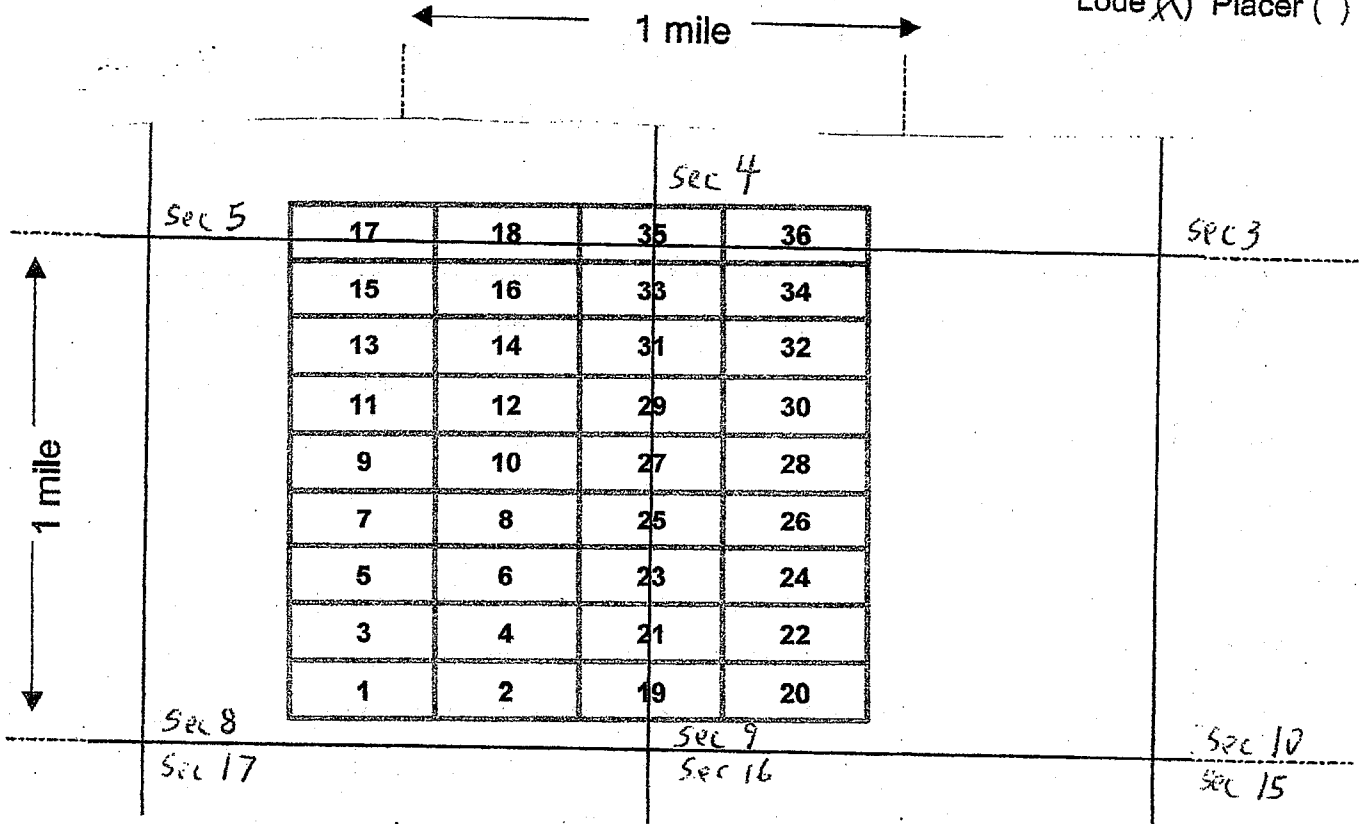
RECEIVED  
BLM AZ STATE OFFICE  
2018 APR 12 P 3:37  
PHOENIX, ARIZONA

AMC 450360



**MINING CLAIM MAP**

Lode  Placer ( )



Scale: 1" = 2000 feet



1. The above map depicts the GC-4 mining claim, which is located in Section (s) 8, Township 14 N, Range 2 E, Gila and Salt River Base and Meridian, Yavapai County, Arizona.
2. The type of corner and location monuments used are as follows: wood 2x2s with metal tags
3. The bearings and distances in degrees and feet between claim corners are as depicted on the map.

Form MCF100a  
Revised July 2005



\* Return to

**LOCATION NOTICE FOR LODE MINING CLAIM**

NOTICE IS HEREBY GIVEN that the **GC-5** lode mining claim has been located by **Grapevine Resources LLC**, 2149 E. Belmont Street., Phoenix, AZ 85020

The general course of this claim is **East-West** and it is situated in **Yavapai County, Arizona**. The claim is **1500** feet in length and **600** feet in width. This claim runs from the location monument on which this location notice is posted approximately **20** feet in a **East** direction to the **East** end line and **1480** feet in a **West** direction to the **West** end line. This claim is marked by six monuments, one at each corner and one at the center of each end line of the claim.

The location monument on which this notice is posted is situated within **Section 8, T14N, R2E**, Gila Salt River Base and Meridian, Arizona and this claim encompasses portions of the following quarter section(s): **SW1/4 and SE1/4, section 8, T14N, R2E**, Gila Salt River Base Meridian, Arizona. The locality of this claim with reference to some natural object or permanent monument and additional information (if any) concerning its locality are as follows: Northeast corner of claim is **8000** feet **East** and **2020** feet **North** from Southwest corner of **section 7, T14N, R2E, GSRB&M**.

DATED AND POSTED on the ground this 19 day of January, 2018

Agent:

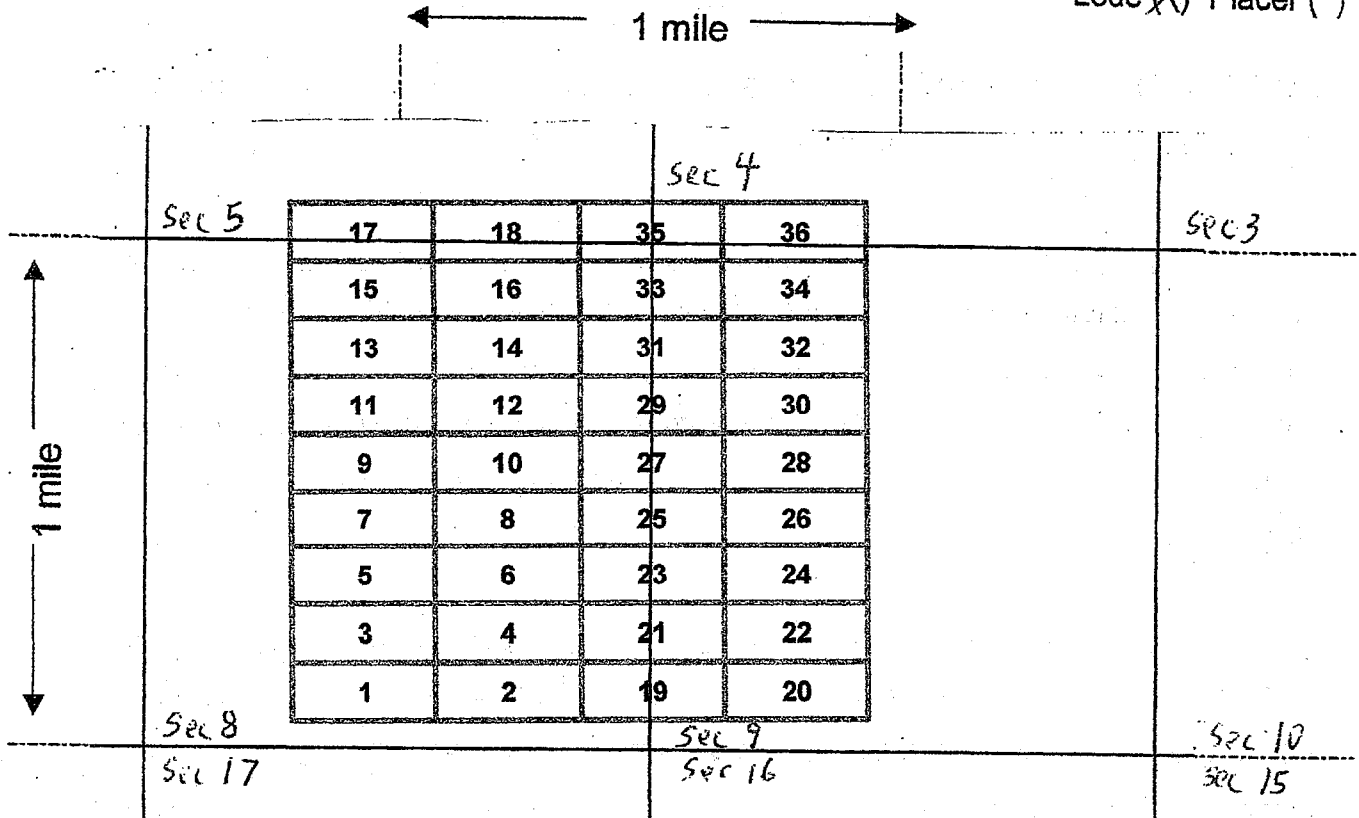
BR STANNUS  
BR

RECEIVED  
BLM AZ STATE OFFICE  
2018 APR 12 P 3:37  
PHOENIX, ARIZONA

AMC 450361

### MINING CLAIM MAP

Lode (X) Placer ( )



Scale : 1" = 2000 feet



1. The above map depicts the GC-5 mining claim, which is located in Section (s) 8, Township 14 N, Range 2 E, Gila and Salt River Base and Meridian, Yavapai County, Arizona.

2. The type of corner and location monuments used are as follows: wood 2x2s with metal tags

3. The bearings and distances in degrees and feet between claim corners are as depicted on the map.

Form MCF100a  
Revised July 2005





\*Return to

### LOCATION NOTICE FOR LODE MINING CLAIM

NOTICE IS HEREBY GIVEN that the **GC-6** lode mining claim has been located by **Grapevine Resources LLC**, 2149 E. Belmont Street., Phoenix, AZ 85020

The general course of this claim is **East-West** and it is situated in **Yavapai County**, Arizona. The claim is **1500** feet in length and **600** feet in width. This claim runs from the location monument on which this location notice is posted approximately **20** feet in a **West** direction to the **West** end line and **1480** feet in a **East** direction to the **East** end line. This claim is marked by six monuments, one at each corner and one at the center of each end line of the claim.

The location monument on which this notice is posted is situated within **Section 8, T14N, R2E**, Gila Salt River Base and Meridian, Arizona and this claim encompasses portions of the following quarter section(s): **SE1/4, section 8, T14N, R2E**, Gila Salt River Base Meridian, Arizona. The locality of this claim with reference to some natural object or permanent monument and additional information (if any) concerning its locality are as follows: Northwest corner of claim is **8000** feet **East** and **2020** feet **North** from Southwest corner of **section 7, T14N, R2E, GSRB&M**.

AMC450362

DATED AND POSTED on the ground this 19 day of **January, 2018**

Agent:

BRS VANNUIS  
[Signature]

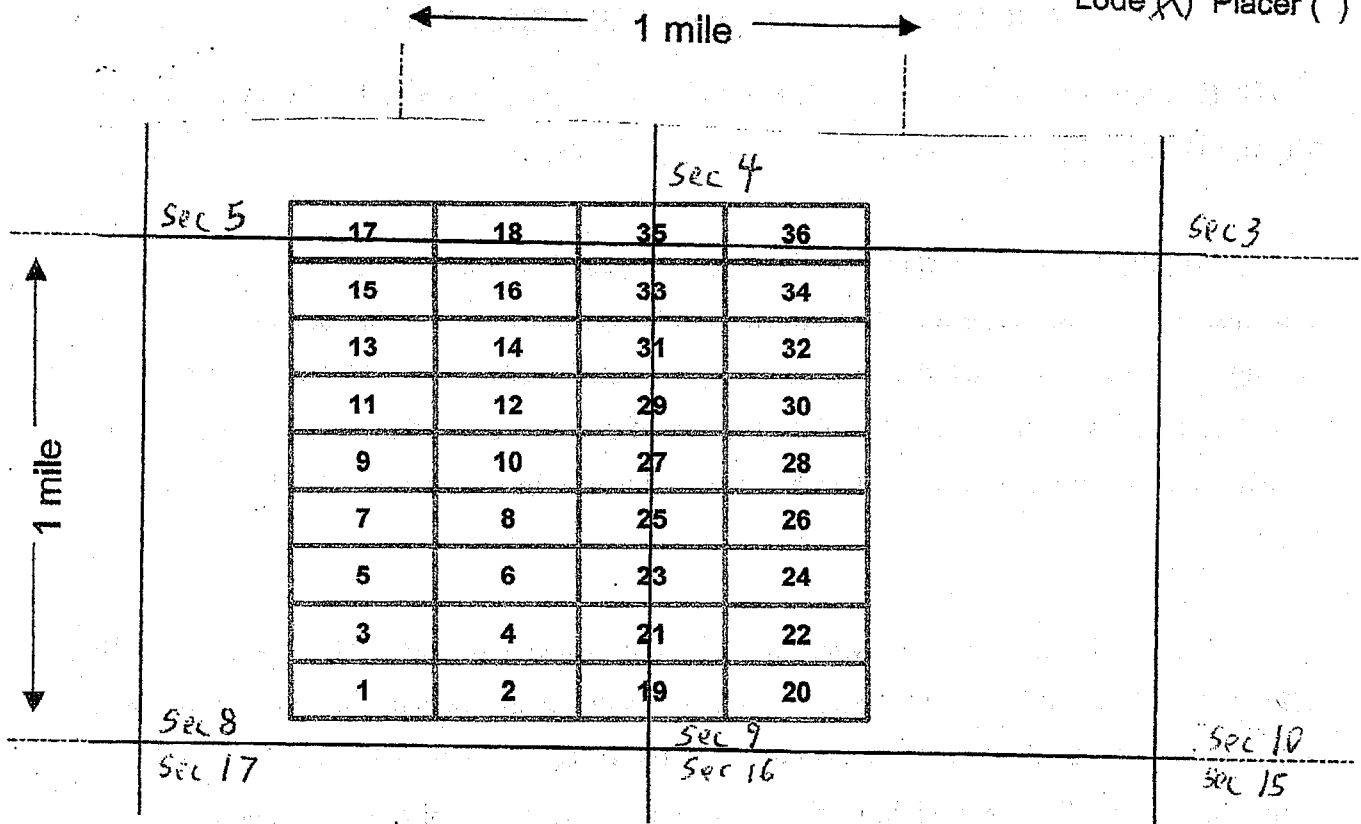
PHOENIX, ARIZONA

2018 APR 12 P 3:37

RECEIVED  
BLM AZ STATE OFFICE

# MINING CLAIM MAP

Lode  Placer ( )



Scale: 1" = 2000 feet



1. The above map depicts the GC-6 mining claim, which is located in Section (s) 8, Township 14 N, Range 2 E, Gila and Salt River Base and Meridian, YAVAPAI County, Arizona.

2. The type of corner and location monuments used are as follows: wood 2x2s with metal tags

3. The bearings and distances in degrees and feet between claim corners are as depicted on the map.

Form MCF100a  
Revised July 2005



\*Return to

**LOCATION NOTICE FOR LODE MINING CLAIM**

NOTICE IS HEREBY GIVEN that the **GC-7** lode mining claim has been located by **Grapevine  
\*Resources LLC**, 2149 E. Belmont Street., Phoenix, AZ 85020

The general course of this claim is **East-West** and it is situated in **Yavapai County**, Arizona. The claim is **1500** feet in length and **600** feet in width. This claim runs from the location monument on which this location notice is posted approximately **20** feet in a **East** direction to the **East** end line and **1480** feet in a **West** direction to the **West** end line. This claim is marked by six monuments, one at each corner and one at the center of each end line of the claim.

The location monument on which this notice is posted is situated within **Section 8, T14N, R2E**, Gila Salt River Base and Meridian, Arizona and this claim encompasses portions of the following quarter section(s): **All, section 8, T14N, R2E**, Gila Salt River Base Meridian, Arizona. The locality of this claim with reference to some natural object or permanent monument and additional information (if any) concerning its locality are as follows: Northeast corner of claim is **8000** feet **East** and **2620** feet **North** from Southwest corner of **section 7, T14N, R2E, GSRB&M**.

AMC 450363

DATED AND POSTED on the ground this 19 day of **January, 2018**

Agent:

BR STANNUS

[Signature]

PHOENIX, ARIZONA

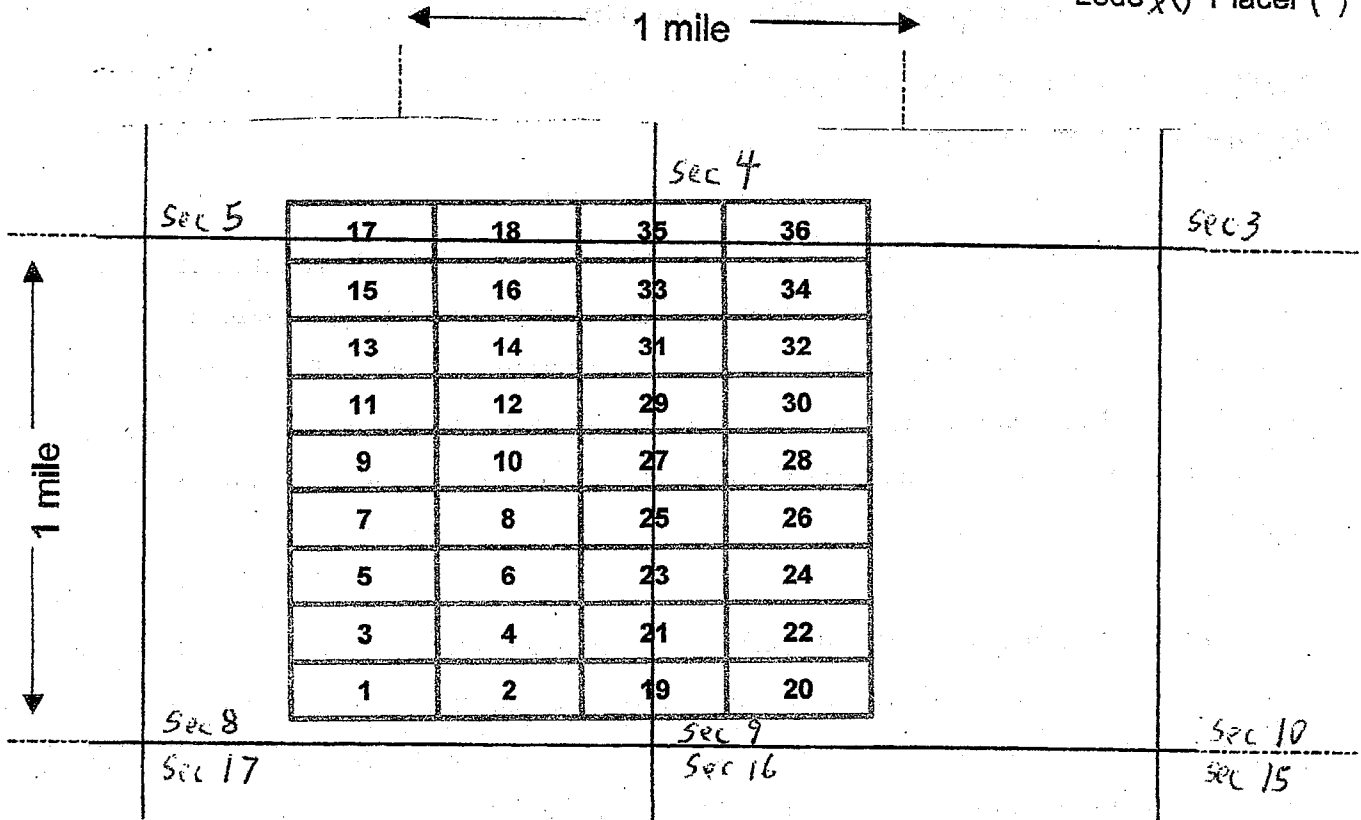
2018 APR 12 P 3:37

RECEIVED  
BLM AZ STATE OFFICE



# MINING CLAIM MAP

Lode  Placer ( )



Scale : 1" = 2000 feet



1. The above map depicts the GC-7 mining claim, which is located in Section (s) 8, Township 14 N, Range 2 E, Gila and Salt River Base and Meridian, Yavapai County, Arizona.
2. The type of corner and location monuments used are as follows: wood 2x2s with metal tags
3. The bearings and distances in degrees and feet between claim corners are as depicted on the map.

Form MCF100a  
Revised July 2005



\* Return to

### LOCATION NOTICE FOR LODE MINING CLAIM

NOTICE IS HEREBY GIVEN that the **GC-8** lode mining claim has been located by **Grapevine Resources LLC**, 2149 E. Belmont Street., Phoenix, AZ 85020

The general course of this claim is **East-West** and it is situated in **Yavapai County, Arizona**. The claim is **1500** feet in length and **600** feet in width. This claim runs from the location monument on which this location notice is posted approximately **20** feet in a **West** direction to the **West** end line and **1480** feet in a **East** direction to the **East** end line. This claim is marked by six monuments, one at each corner and one at the center of each end line of the claim.

The location monument on which this notice is posted is situated within **Section 8, T14N, R2E**, Gila Salt River Base and Meridian, Arizona and this claim encompasses portions of the following quarter section(s): **SE1/4 and NE1/4, section 8, T14N, R2E**, Gila Salt River Base Meridian, Arizona. The locality of this claim with reference to some natural object or permanent monument and additional information (if any) concerning its locality are as follows: Northwest corner of claim is **8000** feet **East** and **2620** feet **North** from Southwest corner of **section 7, T14N, R2E, GSRB&M**.

DATED AND POSTED on the ground this 19 day of January, 2018

Agent:

BR STANUS

BR

PHOENIX, ARIZONA

2018 APR 12 P 3: 37

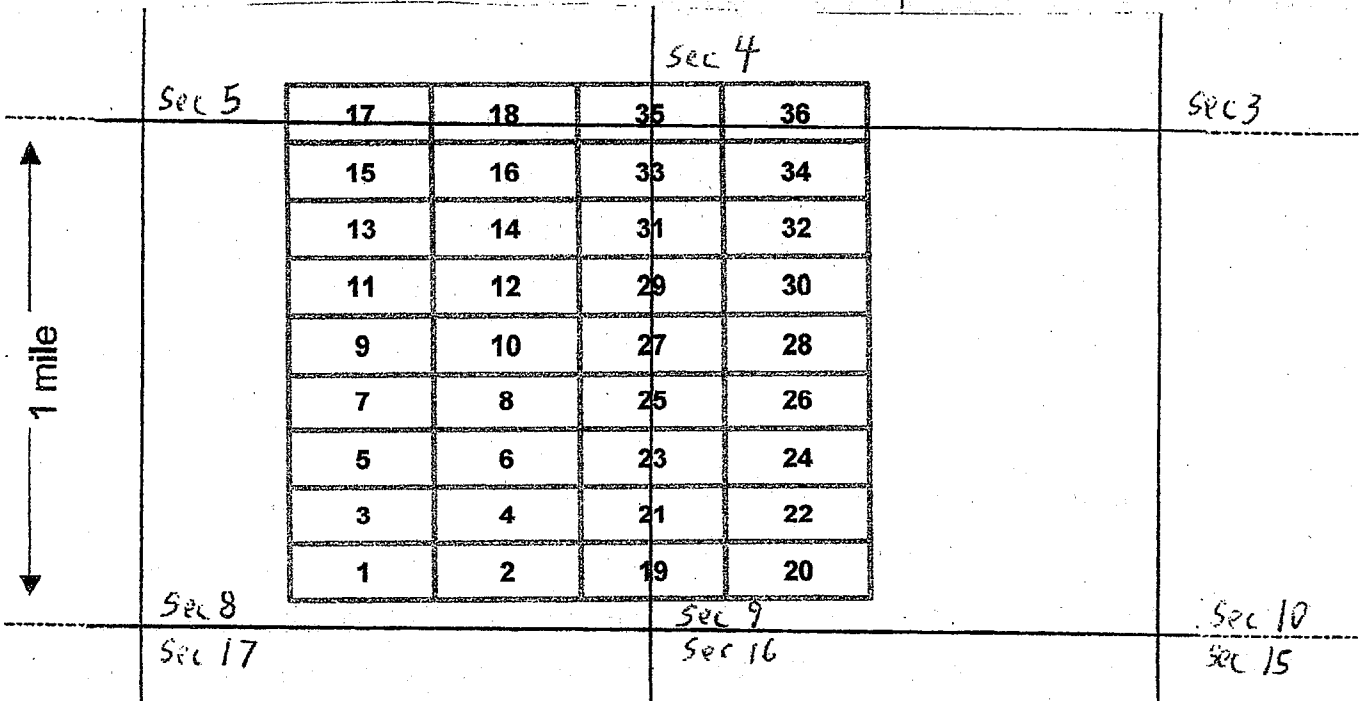
RECEIVED  
BLM AZ STATE OFFICE

AMC 450364

**MINING CLAIM MAP**

Lode  Placer ( )

← 1 mile →



Scale: 1" = 2000 feet



1. The above map depicts the GC-8 mining claim, which is located in Section (s) 8, Township 14 N, Range 2 E, Gila and Salt River Base and Meridian, Yavapai County, Arizona.

2. The type of corner and location monuments used are as follows: wood 2x2s with metal tags

3. The bearings and distances in degrees and feet between claim corners are as depicted on the map.

Form MCF100a  
Revised July 2005



\*Return to



**LOCATION NOTICE FOR LODE MINING CLAIM**

NOTICE IS HEREBY GIVEN that the **GC-9** lode mining claim has been located by **Grapevine Resources LLC**, 2149 E. Belmont Street, Phoenix, AZ 85020

The general course of this claim is **East-West** and it is situated in **Yavapai** County, Arizona. The claim is **1500** feet in length and **600** feet in width. This claim runs from the location monument on which this location notice is posted approximately **20** feet in a **East** direction to the **East** end line and **1480** feet in a **West** direction to the **West** end line. This claim is marked by six monuments, one at each corner and one at the center of each end line of the claim.

The location monument on which this notice is posted is situated within **Section 8, T14N, R2E**, Gila Salt River Base and Meridian, Arizona and this claim encompasses portions of the following quarter section(s): **NW1/4 and NE1/4, section 8, T14N, R2E**, Gila Salt River Base Meridian, Arizona. The locality of this claim with reference to some natural object or permanent monument and additional information (if any) concerning its locality are as follows: Northeast corner of claim is **8000** feet **East** and **3220** feet **North** from Southwest corner of **section 7, T14N, R2E, GSRB&M**.

DATED AND POSTED on the ground this 19 day of January, 2018

Agent:

BR STANNUS  
BR

PHOENIX, ARIZONA

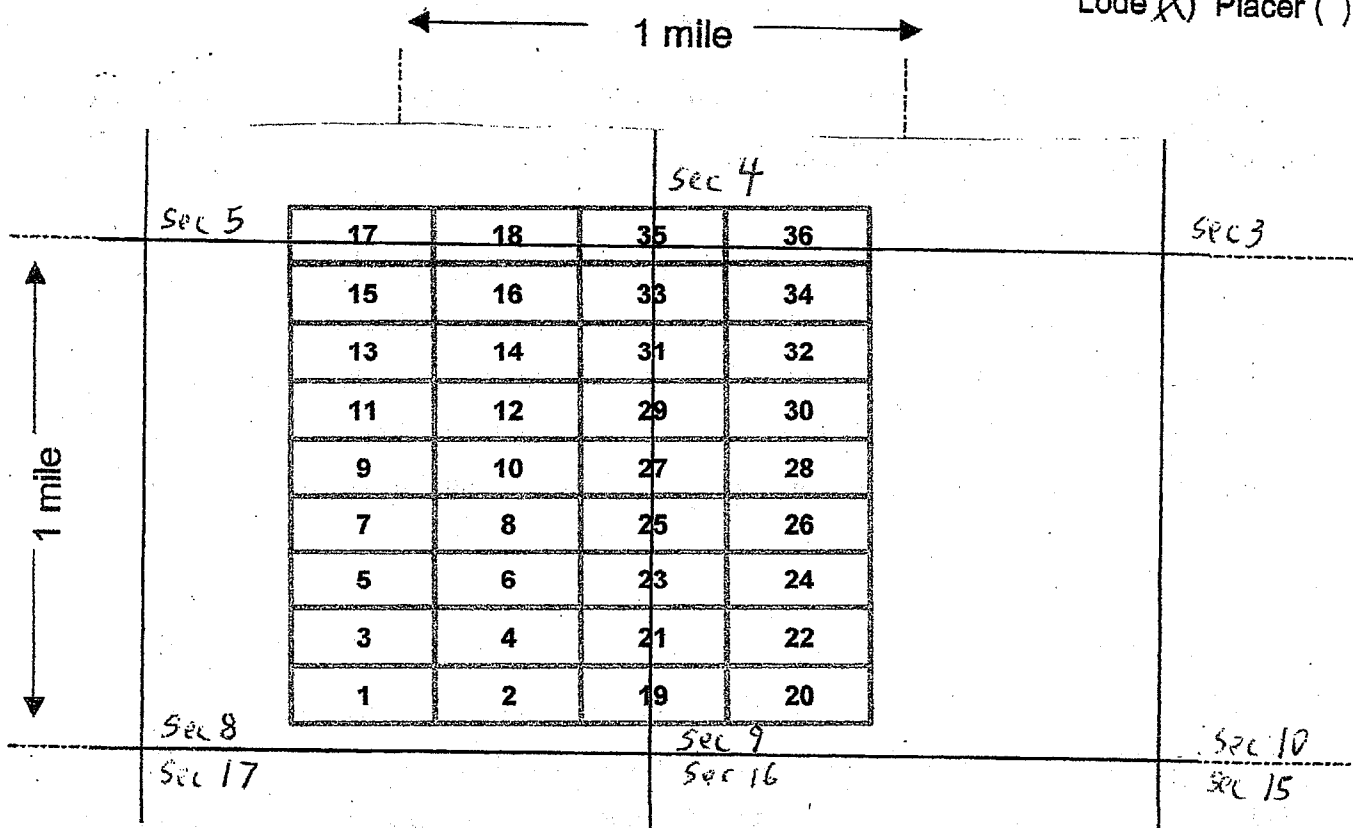
2018 APR 12 P 3:37

RECEIVED  
BLM AZ STATE OFFICE

AHC450365

**MINING CLAIM MAP**

Lode  Placer ( )



Scale: 1" = 2000 feet



1. The above map depicts the GC-9 mining claim, which is located in Section (s) 8, Township 14 N, Range 2 E, Gila and Salt River Base and Meridian, Yavapai County, Arizona.
2. The type of corner and location monuments used are as follows: wood 2x2s with metal tags
3. The bearings and distances in degrees and feet between claim corners are as depicted on the map.

Form MCF100a  
Revised July 2005

\* Return to:



**LOCATION NOTICE FOR LODE MINING CLAIM**

NOTICE IS HEREBY GIVEN that the **GC-10** lode mining claim has been located by  
\* **Grapevine Resources LLC**, 2149 E. Belmont Street., Phoenix, AZ 85020

The general course of this claim is **East-West** and it is situated in **Yavapai County**, Arizona. The claim is **1500** feet in length and **600** feet in width. This claim runs from the location monument on which this location notice is posted approximately **20** feet in a **West** direction to the **West** end line and **1480** feet in a **East** direction to the **East** end line. This claim is marked by six monuments, one at each corner and one at the center of each end line of the claim.

The location monument on which this notice is posted is situated within **Section 8, T14N, R2E**, Gila Salt River Base and Meridian, Arizona and this claim encompasses portions of the following quarter section(s): **NE1/4, section 8, T14N, R2E**, Gila Salt River Base Meridian, Arizona. The locality of this claim with reference to some natural object or permanent monument and additional information (if any) concerning its locality are as follows: Northwest corner of claim is **8000** feet **East** and **3220** feet **North** from Southwest corner of **section 7, T14N, R2E, GSRB&M**.

DATED AND POSTED on the ground this 19 day of **January**, 2018

Agent:

BR STANNUS  
BR

RECEIVED  
BLM AZ STATE OFFICE  
2018 APR 12 P 3:37  
PHOENIX, ARIZONA

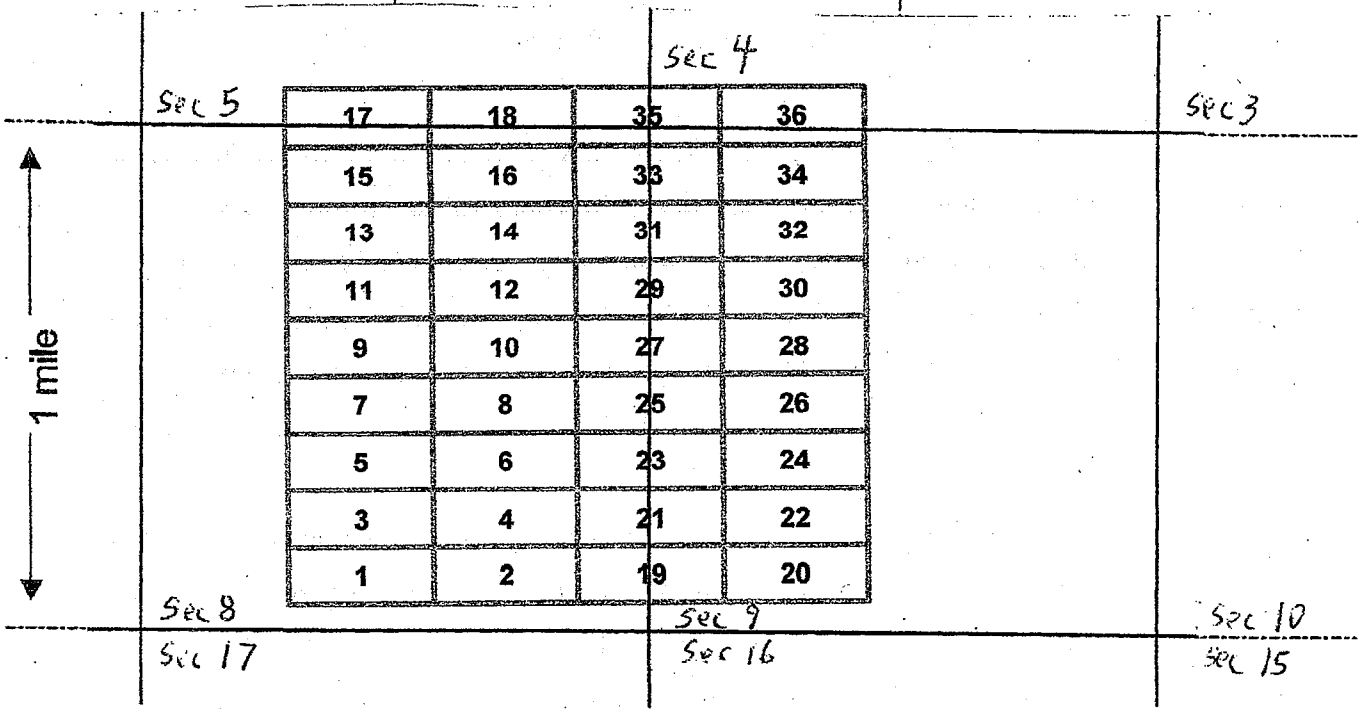
AMC450366



**MINING CLAIM MAP**

Lode  Placer ( )

← 1 mile →



Scale : 1" = 2000 feet



- The above map depicts the GC-10 mining claim, which is located in Section (s) 8, Township 14 N, Range 2 E, Gila and Salt River Base and Meridian, Yavapai County, Arizona.
- The type of corner and location monuments used are as follows: wood 2x2s with metal tags
- The bearings and distances in degrees and feet between claim corners are as depicted on the map.

Form MCF100a  
Revised July 2005

Return To:  
Grapevine Resources LLC  
2149 E. Belmont Street  
Phoenix, AZ 85020



**LOCATION NOTICE FOR LODE MINING CLAIM**

NOTICE IS HEREBY GIVEN that the **GC-11** lode mining claim has been located by **Grapevine Resources LLC**, 2149 E. Belmont Street, Phoenix, AZ 85020

The general course of this claim is **East-West** and it is situated in **Yavapai** County, Arizona. The claim is **1500** feet in length and **600** feet in width. This claim runs from the location monument on which this location notice is posted approximately **20** feet in a **East** direction to the **East** end line and **1480** feet in a **West** direction to the **West** end line. This claim is marked by six monuments, one at each corner and one at the center of each end line of the claim.

The location monument on which this notice is posted is situated within **Section 8, T14N, R2E**, Gila Salt River Base and Meridian, Arizona and this claim encompasses portions of the following quarter section(s): **NW1/4 and NE1/4, section 8, T14N, R2E**, Gila Salt River Base Meridian, Arizona. The locality of this claim with reference to some natural object or permanent monument and additional information (if any) concerning its locality are as follows: Northeast corner of claim is **8000** feet **East** and **3820** feet **North** from Southwest corner of **section 7, T14N, R2E, GSRB&M**.

AMC450367

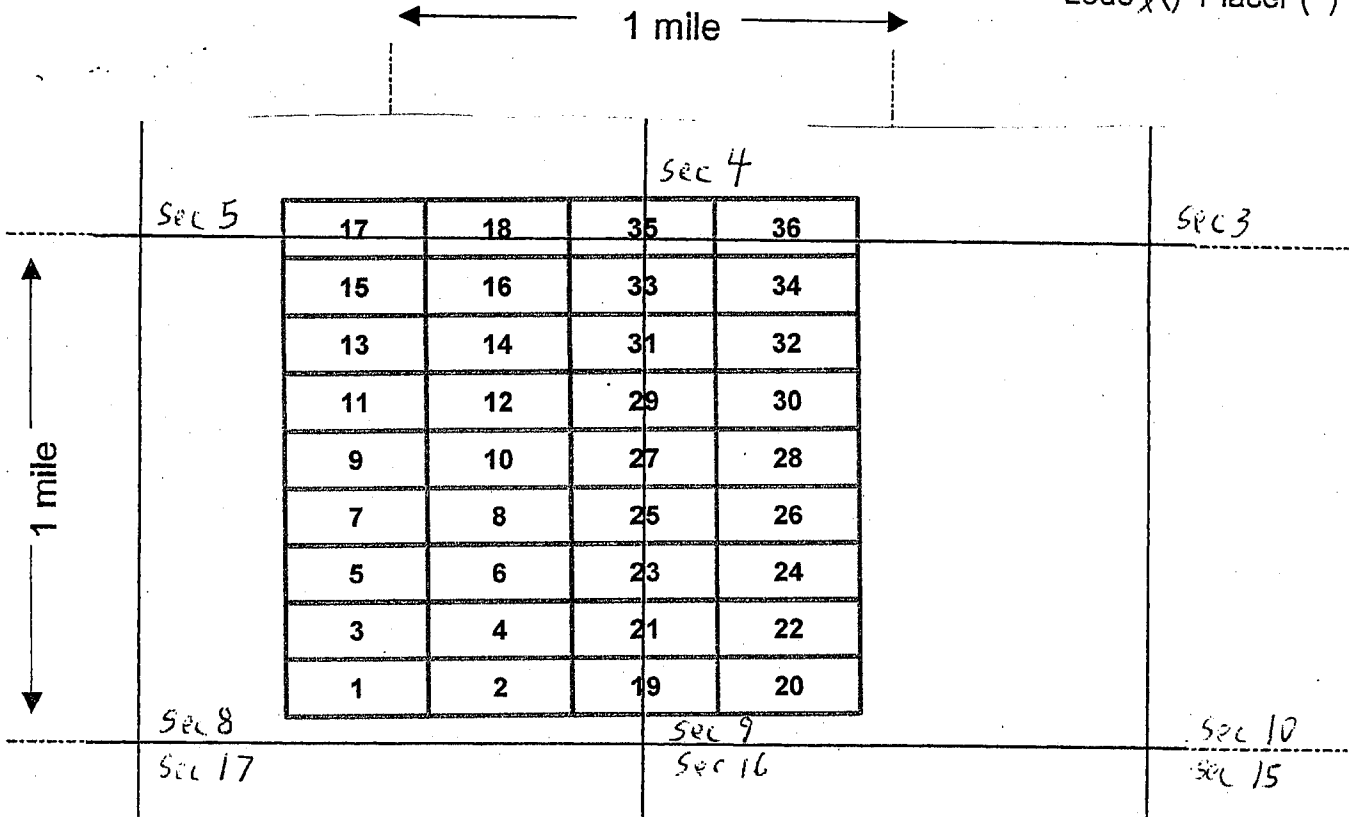
DATED AND POSTED on the ground this 19<sup>th</sup> day of January, 2018

Agent: BR STANNUS  
[Signature]

RECEIVED  
BLM AZ STATE OFFICE  
2018 APR 12 P 3:37  
PHOENIX, ARIZONA

# MINING CLAIM MAP

Lode (X) Placer ( )



Scale : 1" = 2000 feet



1. The above map depicts the GC-11 mining claim, which is located in Section (s) 8, Township 14 N, Range 2 E, Gila and Salt River Base and Meridian, Yavapai County, Arizona.
2. The type of corner and location monuments used are as follows: wood 2x2s with metal tags
3. The bearings and distances in degrees and feet between claim corners are as depicted on the map.

Form MCF100a  
Revised July 2005



\* Return to:



**LOCATION NOTICE FOR LODE MINING CLAIM**

NOTICE IS HEREBY GIVEN that the **GC-12** lode mining claim has been located by

\* **Grapevine Resources LLC**, 2149 E. Belmont Street., Phoenix, AZ 85020

The general course of this claim is **East-West** and it is situated in **Yavapai** County, Arizona. The claim is **1500** feet in length and **600** feet in width. This claim runs from the location monument on which this location notice is posted approximately **20** feet in a **West** direction to the **West** end line and **1480** feet in a **East** direction to the **East** end line. This claim is marked by six monuments, one at each corner and one at the center of each end line of the claim.

The location monument on which this notice is posted is situated within **Section 8, T14N, R2E**, Gila Salt River Base and Meridian, Arizona and this claim encompasses portions of the following quarter section(s): **NE1/4, section 8, T14N, R2E**, Gila Salt River Base Meridian, Arizona. The locality of this claim with reference to some natural object or permanent monument and additional information (if any) concerning its locality are as follows: Northwest corner of claim is **8000** feet **East** and **3820** feet **North** from Southwest corner of **section 7, T14N, R2E, GSRB&M**.

DATED AND POSTED on the ground this 9 day of January, 2018

Agent:

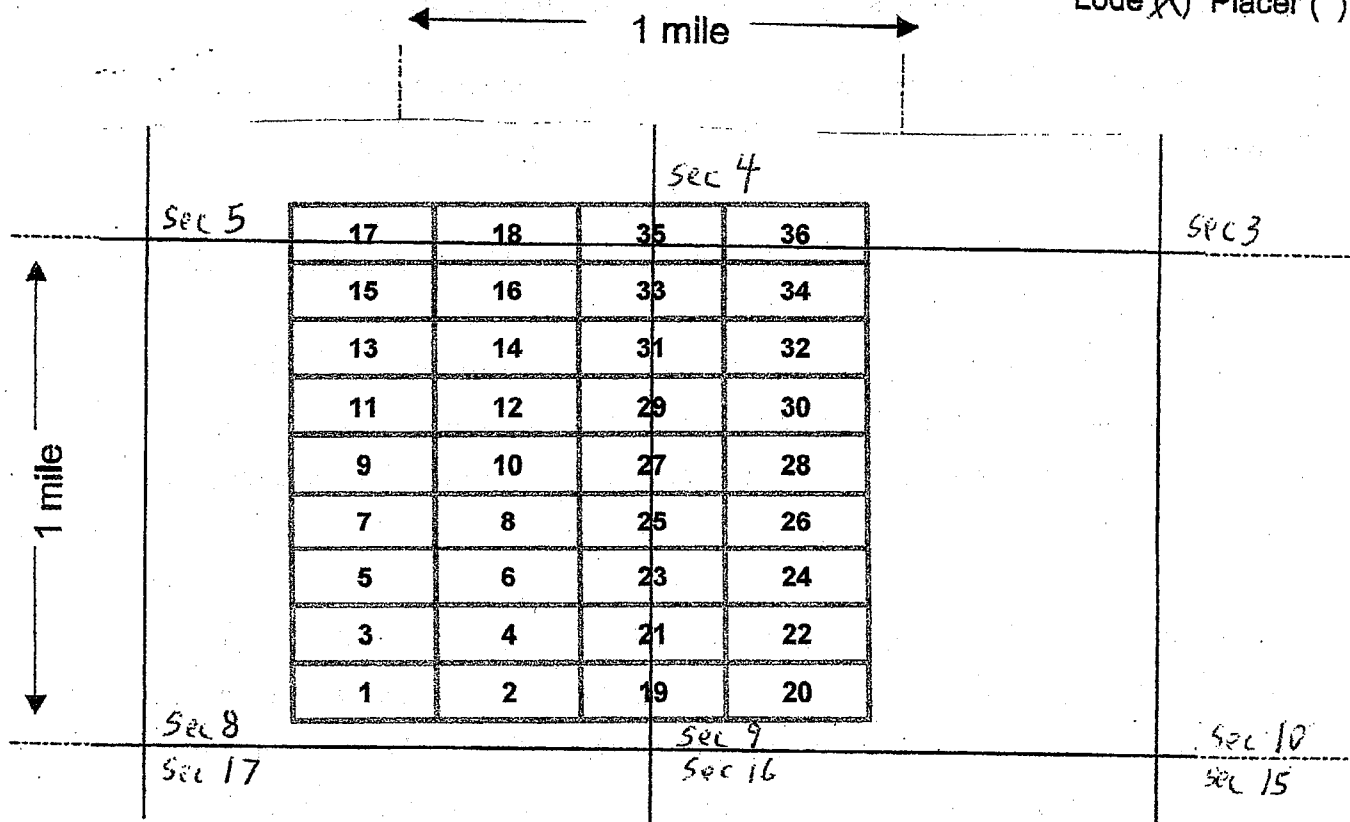
BRS STANNUS  
BRP

RECEIVED  
BLM AZ STATE OFFICE  
2018 APR 12 P 3:37  
PHOENIX, ARIZONA

AMC 450368

# MINING CLAIM MAP

Lode  Placer ( )



Scale: 1" = 2000 feet



1. The above map depicts the GC-12 mining claim, which is located in Section (s) 8, Township 14 N, Range 2 E, Gila and Salt River Base and Meridian, Yavapai County, Arizona.
2. The type of corner and location monuments used are as follows: wood 2x2s with metal tags
3. The bearings and distances in degrees and feet between claim corners are as depicted on the map.

Form MCF100a  
Revised July 2005

\* Return to:



**LOCATION NOTICE FOR LODE MINING CLAIM**

NOTICE IS HEREBY GIVEN that the **GC-13** lode mining claim has been located by  
\* **Grapevine Resources LLC**, 2149 E. Belmont Street, Phoenix, AZ 85020

The general course of this claim is **East-West** and it is situated in **Yavapai County**, Arizona. The claim is **1500** feet in length and **600** feet in width. This claim runs from the location monument on which this location notice is posted approximately **20** feet in a **East** direction to the **East** end line and **1480** feet in a **West** direction to the **West** end line. This claim is marked by six monuments, one at each corner and one at the center of each end line of the claim.

The location monument on which this notice is posted is situated within **Section 8, T14N, R2E**, Gila Salt River Base and Meridian, Arizona and this claim encompasses portions of the following quarter section(s): **NW1/4 and NE1/4, section 8, T14N, R2E**, Gila Salt River Base Meridian, Arizona. The locality of this claim with reference to some natural object or permanent monument and additional information (if any) concerning its locality are as follows: Northeast corner of claim is **8000** feet **East** and **4420** feet **North** from Southwest corner of **section 7, T14N, R2E, GSRB&M**.

AN C 4 5 0 3 6 9

DATED AND POSTED on the ground this 19 day of **January, 2018**

Agent:

BRS ANNUS  
[Signature]

PHOENIX, ARIZONA

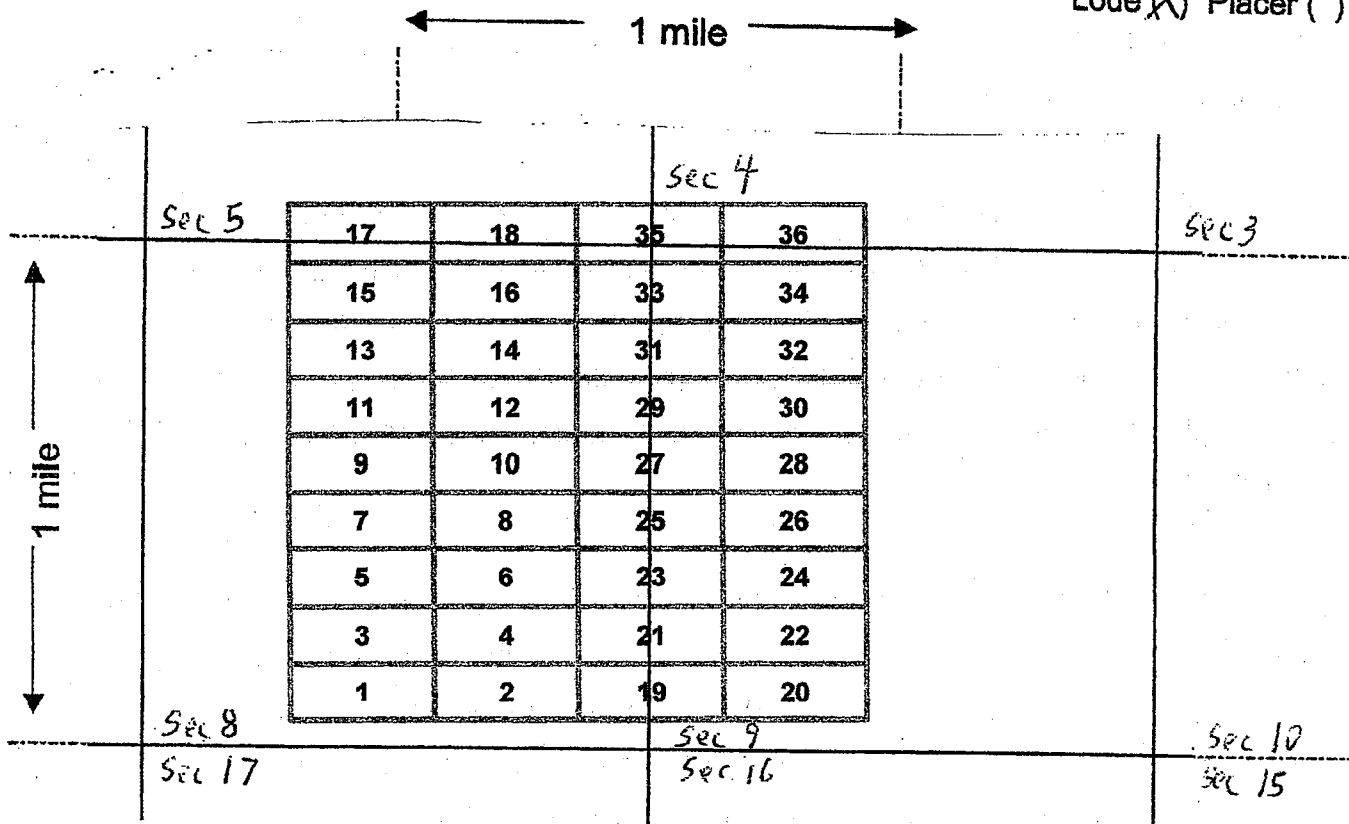
2018 APR 12 P 3:36

RECEIVED  
BLM AZ STATE OFFICE



**MINING CLAIM MAP**

Lode  Placer ( )



Scale: 1" = 2000 feet



- The above map depicts the GC-13 mining claim, which is located in Section (s) 8, Township 14 N, Range 2 E, Gila and Salt River Base and Meridian, Yavapai County, Arizona.
- The type of corner and location monuments used are as follows: wood 2x2s with metal tags
- The bearings and distances in degrees and feet between claim corners are as depicted on the map.

Form MCF100a  
Revised July 2005

\* Return to:



**LOCATION NOTICE FOR LODE MINING CLAIM**

NOTICE IS HEREBY GIVEN that the **GC-14** lode mining claim has been located by  
\* **Grapevine Resources LLC**, 2149 E. Belmont Street., Phoenix, AZ 85020

The general course of this claim is **East-West** and it is situated in **Yavapai** County, Arizona. The claim is **1500** feet in length and **600** feet in width. This claim runs from the location monument on which this location notice is posted approximately **20** feet in a **West** direction to the **West** end line and **1480** feet in a **East** direction to the **East** end line. This claim is marked by six monuments, one at each corner and one at the center of each end line of the claim.

The location monument on which this notice is posted is situated within **Section 8, T14N, R2E**, Gila Salt River Base and Meridian, Arizona and this claim encompasses portions of the following quarter section(s): **NE1/4, section 8, T14N, R2E**, Gila Salt River Base Meridian, Arizona. The locality of this claim with reference to some natural object or permanent monument and additional information (if any) concerning its locality are as follows: Northwest corner of claim is **8000** feet **East** and **4420** feet **North** from Southwest corner of **section 7, T14N, R2E, GSRB&M**.

DATED AND POSTED on the ground this 19 day of **January, 2018**

Agent:

BR STANNUS  
[Signature]

PHOENIX, ARIZONA

2018 APR 12 P 3:36

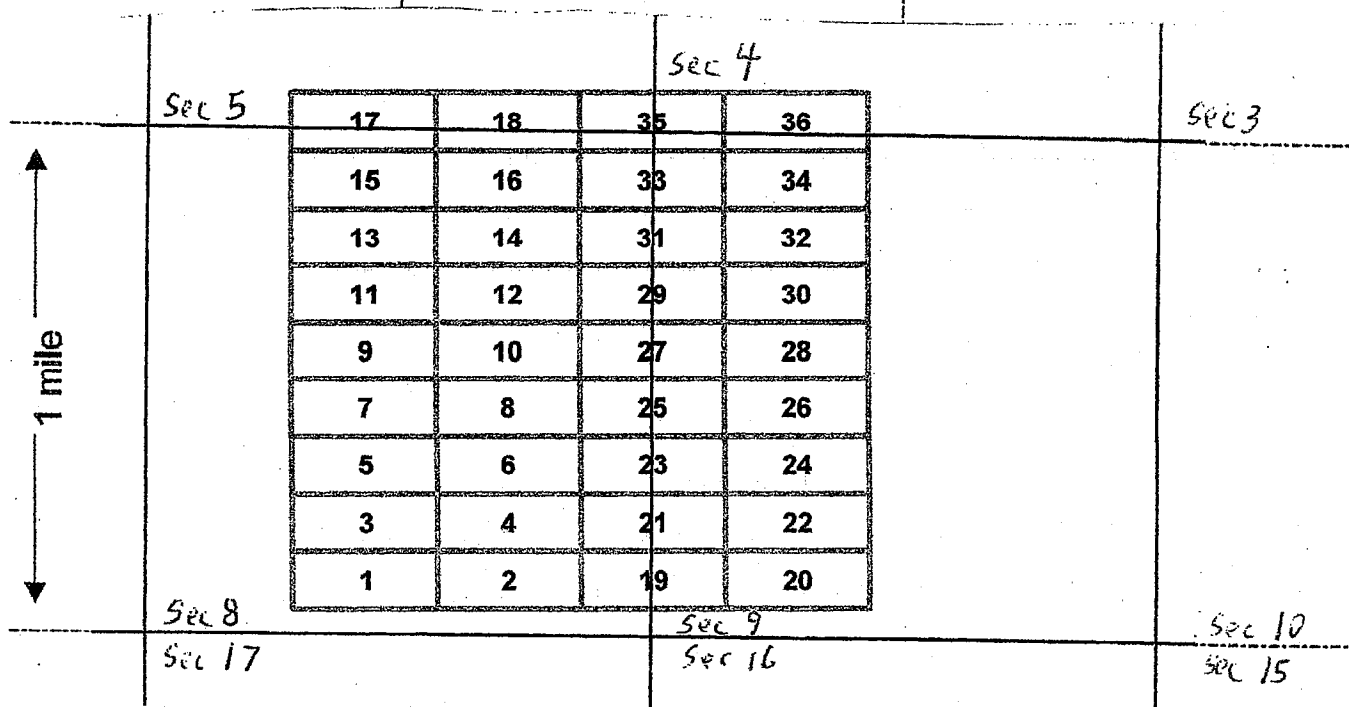
RECEIVED  
BLM AZ STATE OFFICE

AMC450370

**MINING CLAIM MAP**

Lode  Placer ( )

← 1 mile →



Scale : 1" = 2000 feet



1. The above map depicts the GC-14 mining claim, which is located in Section (s) 8, Township 14 N, Range 2 E, Gila and Salt River Base and Meridian, Yavapai County, Arizona.
2. The type of corner and location monuments used are as follows: wood 2x2s with metal tags
3. The bearings and distances in degrees and feet between claim corners are as depicted on the map.

Form MCF100a  
Revised July 2005

This form is available from the Arizona Department of Mines & Mineral Resources and may be reproduced.

\*Return to



**LOCATION NOTICE FOR LODE MINING CLAIM**

NOTICE IS HEREBY GIVEN that the **GC-15** lode mining claim has been located by  
\* **Grapevine Resources LLC**, 2149 E. Belmont Street, Phoenix, AZ 85020

The general course of this claim is **East-West** and it is situated in **Yavapai County**, Arizona. The claim is **1500** feet in length and **600** feet in width. This claim runs from the location monument on which this location notice is posted approximately **20** feet in a **East** direction to the **East** end line and **1480** feet in a **West** direction to the **West** end line. This claim is marked by six monuments, one at each corner and one at the center of each end line of the claim.

The location monument on which this notice is posted is situated within **Section 8, T14N, R2E**, Gila Salt River Base and Meridian, Arizona and this claim encompasses portions of the following quarter section(s): **NW1/4 and NE1/4, section 8, T14N, R2E**, Gila Salt River Base Meridian, Arizona. The locality of this claim with reference to some natural object or permanent monument and additional information (if any) concerning its locality are as follows: Northeast corner of claim is **8000** feet **East** and **5020** feet **North** from Southwest corner of **section 7, T14N, R2E, GSRB&M**.

DATED AND POSTED on the ground this 19 day of **January**, 2018

Agent:

BR STANNUS

[Signature]

PHOENIX, ARIZONA

2018 APR 12 P 3:36

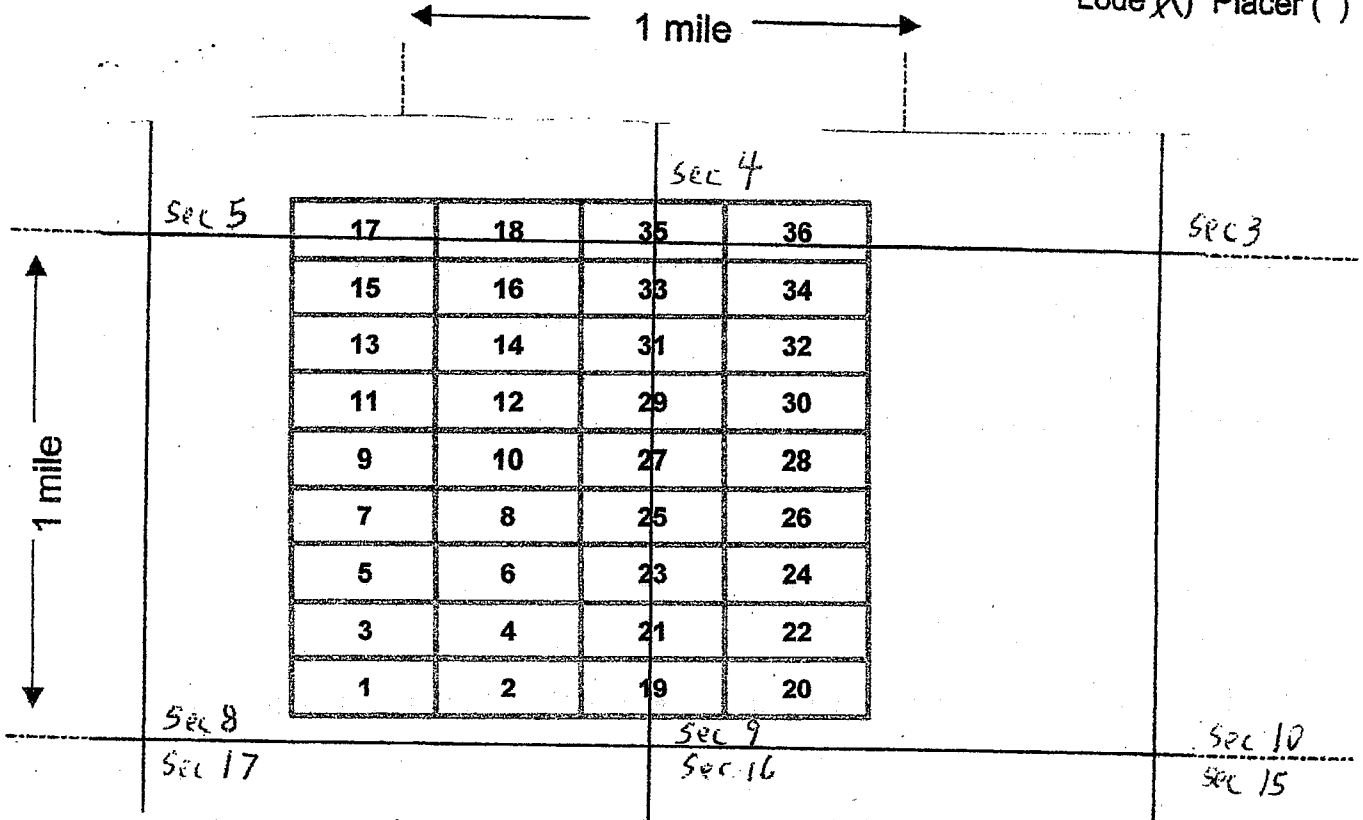
RECEIVED  
BLM AZ STATE OFFICE

AMC 450371



# MINING CLAIM MAP

Lode  Placer ( )



Scale : 1" = 2000 feet



1. The above map depicts the GC-15 mining claim, which is located in Section (s) 8, Township 14 N, Range 2 E, Gila and Salt River Base and Meridian, Yavapai County, Arizona.
2. The type of corner and location monuments used are as follows: wood 2x2s with metal tags
3. The bearings and distances in degrees and feet between claim corners are as depicted on the map.

Form MCF100a  
Revised July 2005

This form is available from the Arizona Department of Mines & Mineral Resources and may be reproduced.

\*Return to



**LOCATION NOTICE FOR LODE MINING CLAIM**

NOTICE IS HEREBY GIVEN that the **GC-16** lode mining claim has been located by  
\***Grapevine Resources LLC**, 2149 E. Belmont Street., Phoenix, AZ 85020

The general course of this claim is **East-West** and it is situated in **Yavapai** County, Arizona. The claim is **1500** feet in length and **600** feet in width. This claim runs from the location monument on which this location notice is posted approximately **20** feet in a **West** direction to the **West** end line and **1480** feet in a **East** direction to the **East** end line. This claim is marked by six monuments, one at each corner and one at the center of each end line of the claim.

The location monument on which this notice is posted is situated within **Section 8, T14N, R2E**, Gila Salt River Base and Meridian, Arizona and this claim encompasses portions of the following quarter section(s): **NE1/4, section 8, T14N, R2E**, Gila Salt River Base Meridian, Arizona. The locality of this claim with reference to some natural object or permanent monument and additional information (if any) concerning its locality are as follows: Northwest corner of claim is **8000** feet **East** and **5020** feet **North** from Southwest corner of **section 7, T14N, R2E, GSRB&M**.

AMC450372

DATED AND POSTED on the ground this 19 day of January, 2018

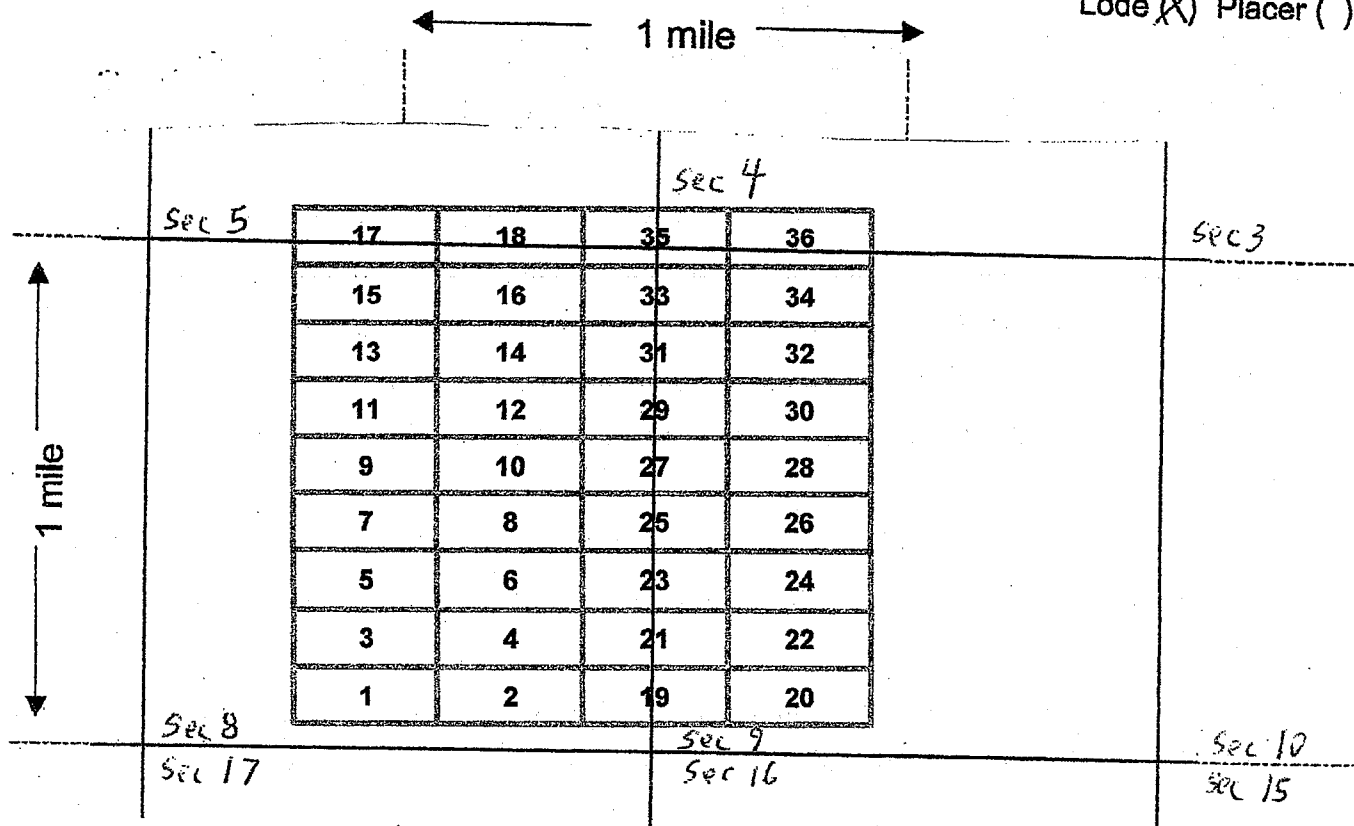
Agent:

BRS STANNUS  
[Signature]

RECEIVED  
BLM AZ STATE OFFICE  
2018 APR 12 P 3:36  
PHOENIX, ARIZONA

**MINING CLAIM MAP**

Lode  Placer ( )



Scale: 1" = 2000 feet



1. The above map depicts the GC-16 mining claim, which is located in Section (s) 8, Township 14 N, Range 2 E, Gila and Salt River Base and Meridian, Yavapai County, Arizona.
2. The type of corner and location monuments used are as follows: wood 2x2s with metal tags
3. The bearings and distances in degrees and feet between claim corners are as depicted on the map.

Form MCF100a  
Revised July 2005

This form is available from the Arizona Department of Mines & Mineral Resources and may be reproduced.

\*Return to



**LOCATION NOTICE FOR LODE MINING CLAIM**

NOTICE IS HEREBY GIVEN that the **GC-17** lode mining claim has been located by  
**\*Grapevine Resources LLC**, 2149 E. Belmont Street, Phoenix, AZ 85020

The general course of this claim is **East-West** and it is situated in **Yavapai County**, Arizona. The claim is **1500** feet in length and **600** feet in width. This claim runs from the location monument on which this location notice is posted approximately **20** feet in a **East** direction to the **East** end line and **1480** feet in a **West** direction to the **West** end line. This claim is marked by six monuments, one at each corner and one at the center of each end line of the claim.

The location monument on which this notice is posted is situated within **Section 8, T14N, R2E**, Gila Salt River Base and Meridian, Arizona and this claim encompasses portions of the following quarter section(s): **NW1/4 and NE1/4, section 8, and SW1/4 and SE1/4, section 5, T14N, R2E**, Gila Salt River Base Meridian, Arizona. The locality of this claim with reference to some natural object or permanent monument and additional information (if any) concerning its locality are as follows: Northeast corner of claim is **8000** feet **East** and **5620** feet **North** from Southwest corner of **section 7, T14N, R2E, GSRB&M**.

AMC 450373

DATED AND POSTED on the ground this 19 day of January, 2018

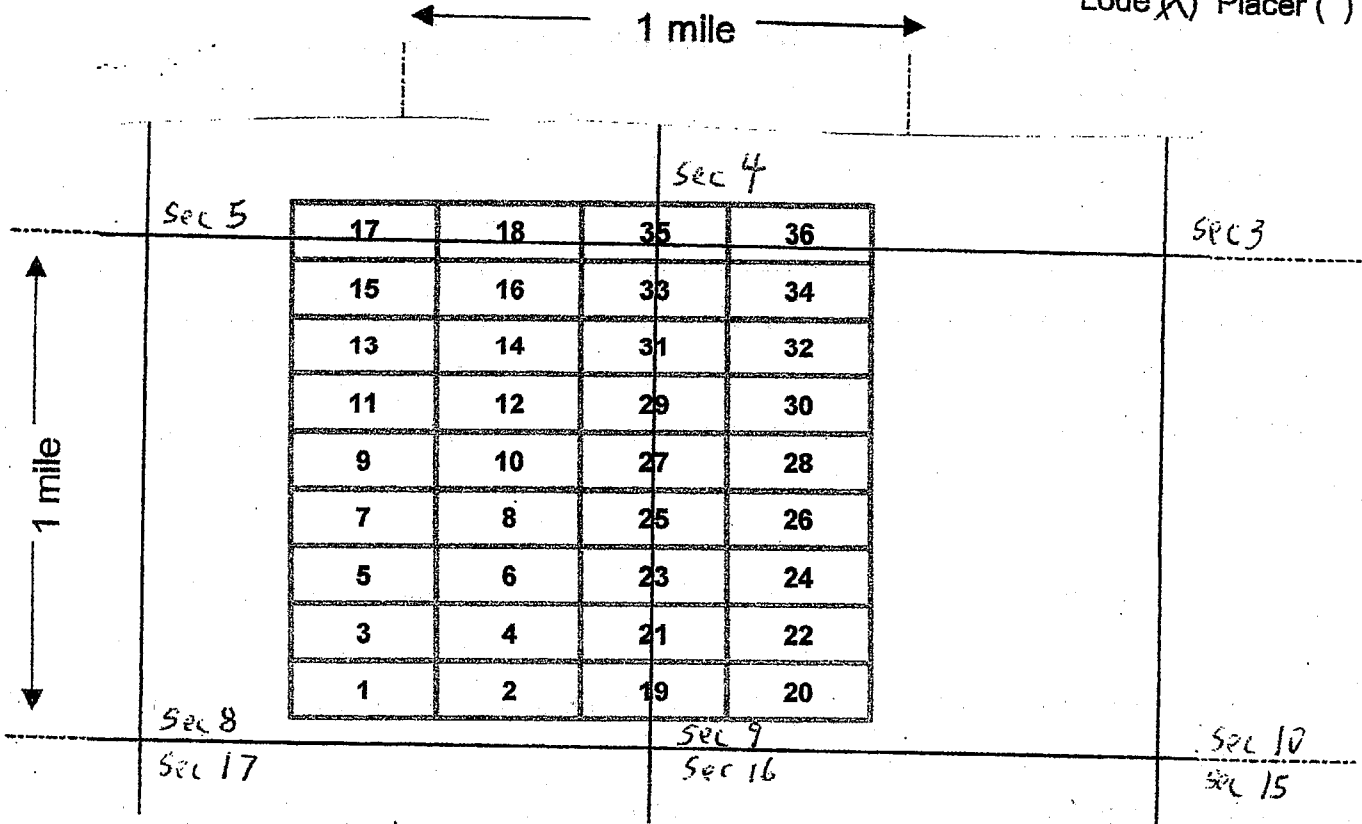
Agent:

BRS WANNUS  
[Signature]

RECEIVED  
BLM AZ STATE OFFICE  
2018 APR 12 P 3:36  
PHOENIX, ARIZONA

**MINING CLAIM MAP**

Lode  Placer ( )



Scale : 1" = 2000 feet



1. The above map depicts the GC-17 mining claim, which is located in Section (s) 5 & 8, Township 14 N, Range 2 E, Gila and Salt River Base and Meridian, Yavapai County, Arizona.

2. The type of corner and location monuments used are as follows: wood 2x2s with metal tags

3. The bearings and distances in degrees and feet between claim corners are as depicted on the map.

Form MCF100a  
Revised July 2005



\*Return to



**LOCATION NOTICE FOR LODE MINING CLAIM**

NOTICE IS HEREBY GIVEN that the **GC-18** lode mining claim has been located by  
\* **Grapevine Resources LLC**, 2149 E. Belmont Street., Phoenix, AZ 85020

The general course of this claim is **East-West** and it is situated in **Yavapai** County, Arizona. The claim is **1500** feet in length and **600** feet in width. This claim runs from the location monument on which this location notice is posted approximately **20** feet in a **West** direction to the **West** end line and **1480** feet in a **East** direction to the **East** end line. This claim is marked by six monuments, one at each corner and one at the center of each end line of the claim.

The location monument on which this notice is posted is situated within **Section 8, T14N, R2E**, Gila Salt River Base and Meridian, Arizona and this claim encompasses portions of the following quarter section(s): **NE1/4, section 8, and SE1/4, section 5, T14N, R2E**, Gila Salt River Base Meridian, Arizona. The locality of this claim with reference to some natural object or permanent monument and additional information (if any) concerning its locality are as follows: Northwest corner of claim is **8000** feet **East** and **5620** feet **North** from Southwest corner of section **7, T14N, R2E, GSRB&M**.

DATED AND POSTED on the ground this 19 day of January, 2018

Agent:

BR STRANNUS  
BR

PHOENIX, ARIZONA

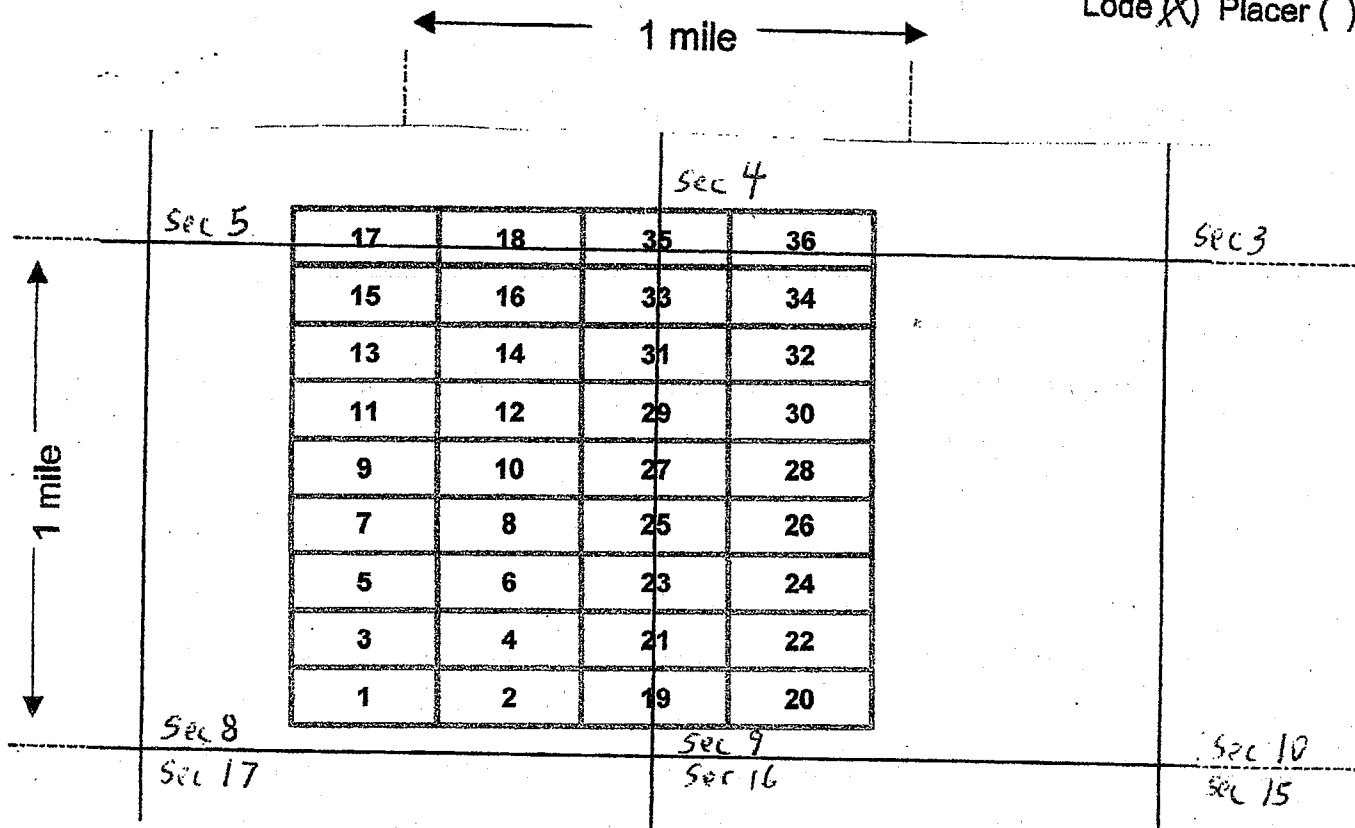
2018 APR 12 P 3:36

RECEIVED  
BLM AZ STATE OFFICE

AMC450374

**MINING CLAIM MAP**

Lode  Placer ( )



Scale: 1" = 2000 feet



- The above map depicts the GC-18 mining claim, which is located in Section (s) 5 + 8, Township 14 N, Range 2 E, Gila and Salt River Base and Meridian, Yavapai County, Arizona.
- The type of corner and location monuments used are as follows: wood 2x2s with metal tags
- The bearings and distances in degrees and feet between claim corners are as depicted on the map.

Form MCF100a  
Revised July 2005

This form is available from the Arizona Department of Mines & Mineral Resources and may be reproduced.

\* Return to



**LOCATION NOTICE FOR LODE MINING CLAIM**

Amendment BLM Serial # \_\_\_\_\_

NOTICE IS HEREBY GIVEN that the **GC-19**

lode mining claim has been located

\* by **Grapevine Resources LLC** whose current mailing address is **2149 E. Belmont, Phoenix, AZ 85020 ..**

The general course of this claim is **East - West** and it is situated in **Yavapai** County, Arizona. This claim is **1500** feet in length and **600** feet in width.

**20.66** Total Claim Acreage. This claim runs from the location monument on which this location notice is posted on the centerline of the claim approximately **20** feet in a **East** direction to the **East** end line and **1480** feet in a **West** direction to the **West** end line. This claim is marked by six monuments, one at each corner and one at the center of each end line of the claim. The location monument on which this notice is posted is situated within **Section 9, Township 14 North, Range 2 East, Gila Salt River Base and Meridian, Arizona** and this claim encompasses portions of the following quarter section(s), section(s), Township(s) and Range(s) **SE1/4, Sec. 8 and SW1/4, Sec. 9, T14N, R2E, Gila Salt River Base and Meridian, Arizona.**

The locality of this claim with reference to some natural object or permanent monument and additional information (if any) concerning its locality are as follows **The northeast corner of the claim is 11000 feet east and 820 feet north from the SW Corner of Section 7, T14N, R2E.**

DATED AND POSTED on the ground this 18 day of **January, 2018.**

LOCATOR(s)  AGENT

Print Name(s) BR STANNUS

Signature(s) [Signature]

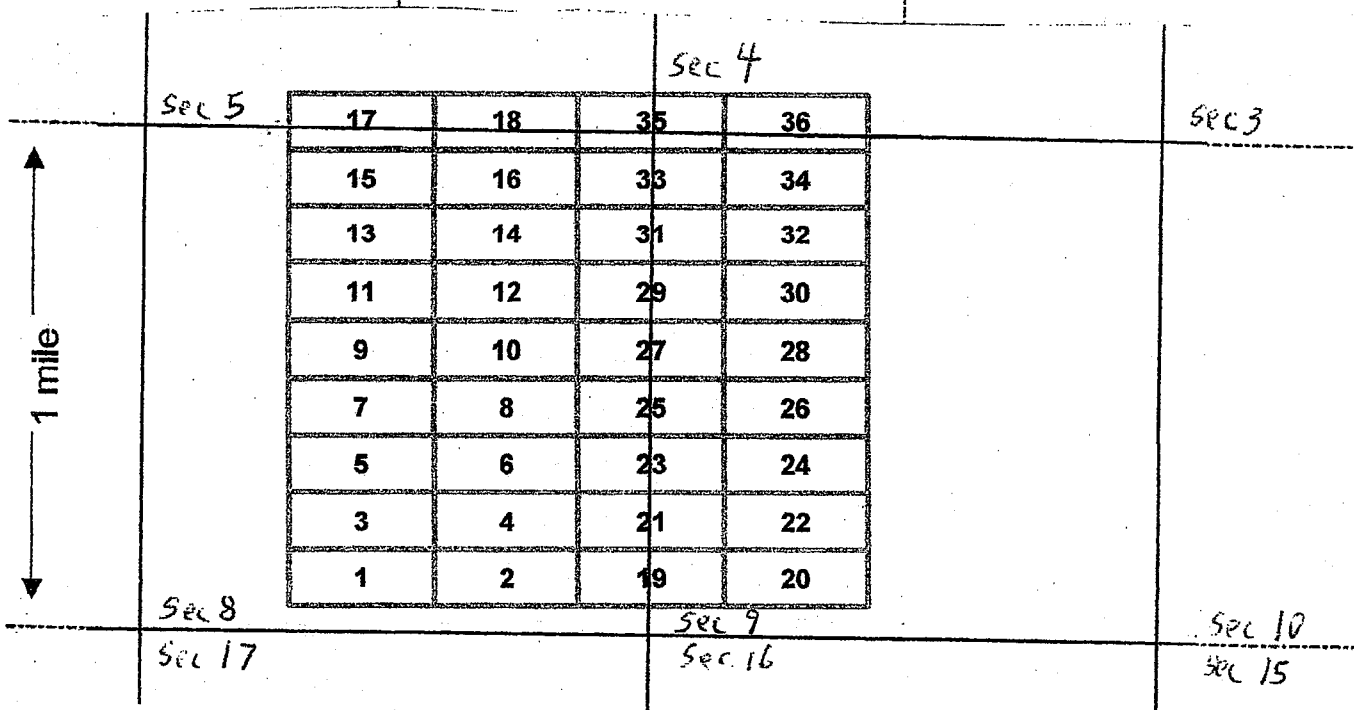
BLM Date Stamp	PHOENIX, ARIZONA	2018 APR 12 P 3:35	RECEIVED BLM AZ STATE OFFICE
----------------------	------------------	--------------------	---------------------------------

AMC450375

**MINING CLAIM MAP**

Lode  Placer ( )

← 1 mile →



Scale : 1" = 2000 feet



1. The above map depicts the GC-19 mining claim, which is located in Section (s) 8 & 9, Township 14 N, Range 2 E, Gila and Salt River Base and Meridian, Yavapai County, Arizona.

2. The type of corner and location monuments used are as follows: wood 2x2s with metal tags

3. The bearings and distances in degrees and feet between claim corners are as depicted on the map.

Form MCF100a  
Revised July 2005

\*Return to



**LOCATION NOTICE FOR LODE MINING CLAIM**

Amendment BLM Serial # \_\_\_\_\_

NOTICE IS HEREBY GIVEN that the **GC-20**

lode mining claim has been located

\*by **Grapevine Resources LLC** whose current mailing address is **2149 E. Belmont, Phoenix, AZ 85020** ..

The general course of this claim is **East - West** and it is situated in **Yavapai** County, Arizona. This claim is **1500** feet in length and **600** feet in width.

**20.66** Total Claim Acreage. This claim runs from the location monument on which this location notice is posted on the centerline of the claim approximately **20** feet in a **West** direction to the **West** end line and **1480** feet in a **East** direction to the **East** end line. This

claim is marked by six monuments, one at each corner and one at the center of each end line of the claim.

The location monument on which this notice is posted is situated within Section **9**, Township **14 North**, Range **2 East**, Gila Salt River Base and Meridian, Arizona and this claim encompasses portions of the following quarter section(s), section(s), Township(s) and Range(s) **SW1/4, Sec. 9, T14N, R2E**. Gila Salt River Base and Meridian, Arizona.

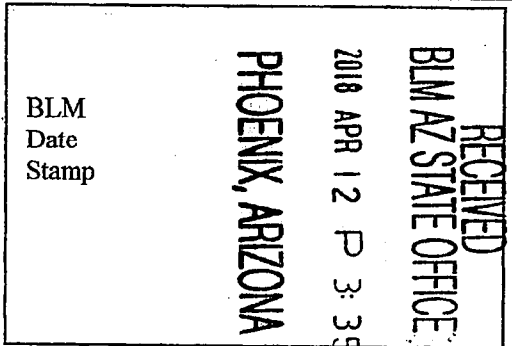
The locality of this claim with reference to some natural object or permanent monument and additional information (if any) concerning its locality are as follows **The northwest corner of the claim is 11000 feet east and 820 feet north from the SW Corner of Section 7, T14N, R2E.**

DATED AND POSTED on the ground this 18 day of **January, 2018**.

LOCATOR(s)  AGENT

Print Name(s) BRSTANNUS

Signature(s) [Signature]

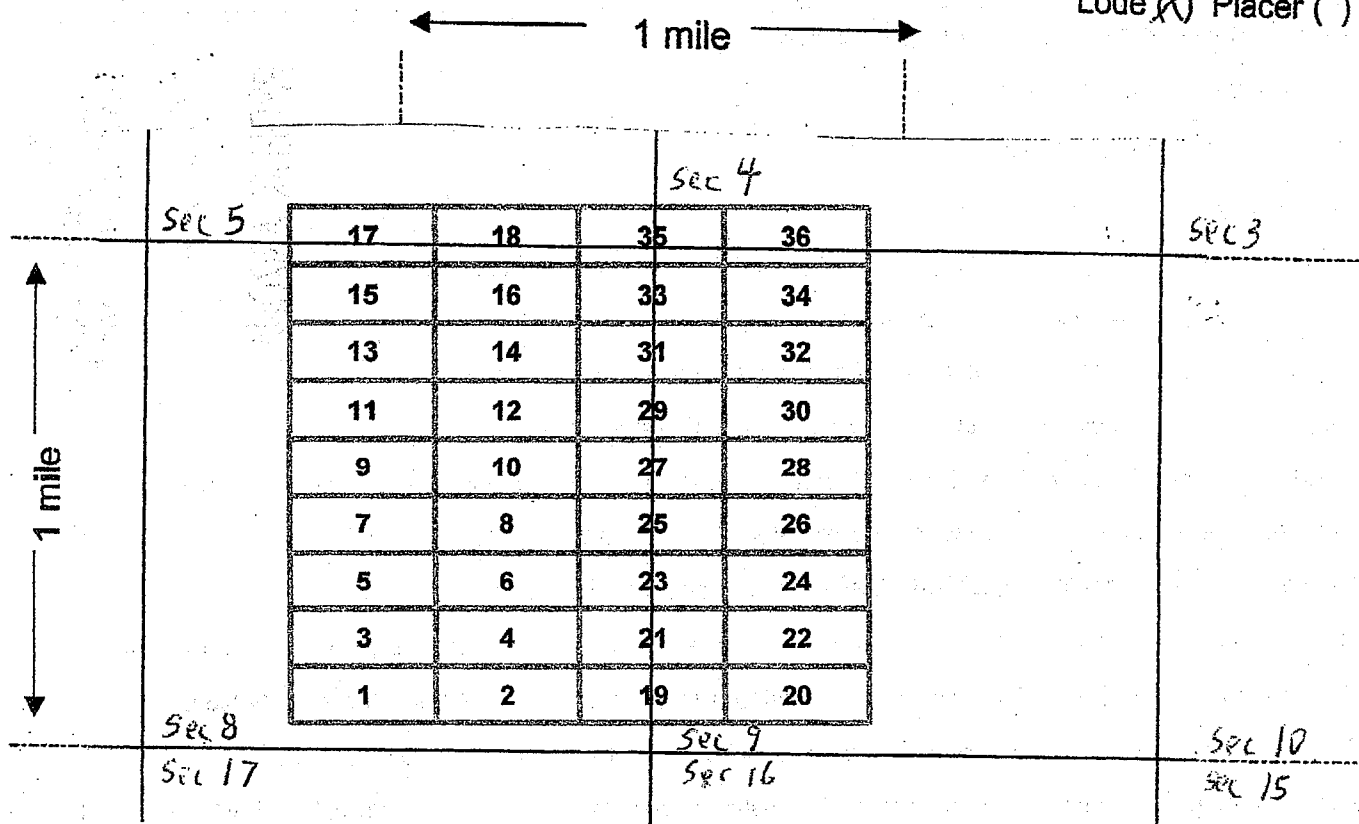


AMC450376



# MINING CLAIM MAP

Lode ~~(X)~~ Placer ( )



Scale : 1" = 2000 feet



1. The above map depicts the GC-20 mining claim, which is located in Section (s) 9, Township 14 N, Range 2 E, Gila and Salt River Base and Meridian, Yavapai County, Arizona.
2. The type of corner and location monuments used are as follows: wood 2x2s with metal tags
3. The bearings and distances in degrees and feet between claim corners are as depicted on the map.

Form MCF100a  
Revised July 2005

\*Return to



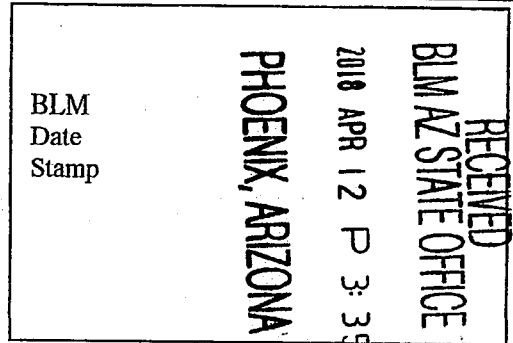
**LOCATION NOTICE FOR LODE MINING CLAIM**

Amendment BLM Serial # \_\_\_\_\_

NOTICE IS HEREBY GIVEN that the **GC-21**

lode mining claim has been located

\* by **Grapevine Resources LLC** whose current mailing address is **2147 E. Belmont, Phoenix, AZ 85020 ..**



The general course of this claim is **East - West** and it is situated in **Yavapai** County, Arizona. This claim is **1500** feet in length and **600** feet in width.

**20.66** Total Claim Acreage. This claim runs from the location monument on which this location notice is posted on the centerline of the claim approximately **20** feet in a **East** direction to the **East** end line and **1480** feet in a **West** direction to the **West** end line. This

claim is marked by six monuments, one at each corner and one at the center of each end line of the claim.

The location monument on which this notice is posted is situated within Section **9**, Township **14 North**,

Range **2 East**, Gila Salt River Base and Meridian, Arizona and this claim encompasses portions

of the following quarter section(s), section(s), Township(s) and Range(s) **SE1/4, Sec. 8 and SW1/4, Sec. 9,**

**T14N, R2E.** Gila Salt River Base and Meridian, Arizona.

The locality of this claim with reference to some natural object or permanent monument and additional information (if any) concerning its locality are as follows **The northeast corner of the claim is 11000 feet east and 1420 feet north from the SW Corner of Section 7, T14N, R2E.**

DATED AND POSTED on the ground this 18 day of **January, 2018.**

LOCATOR(s)  AGENT

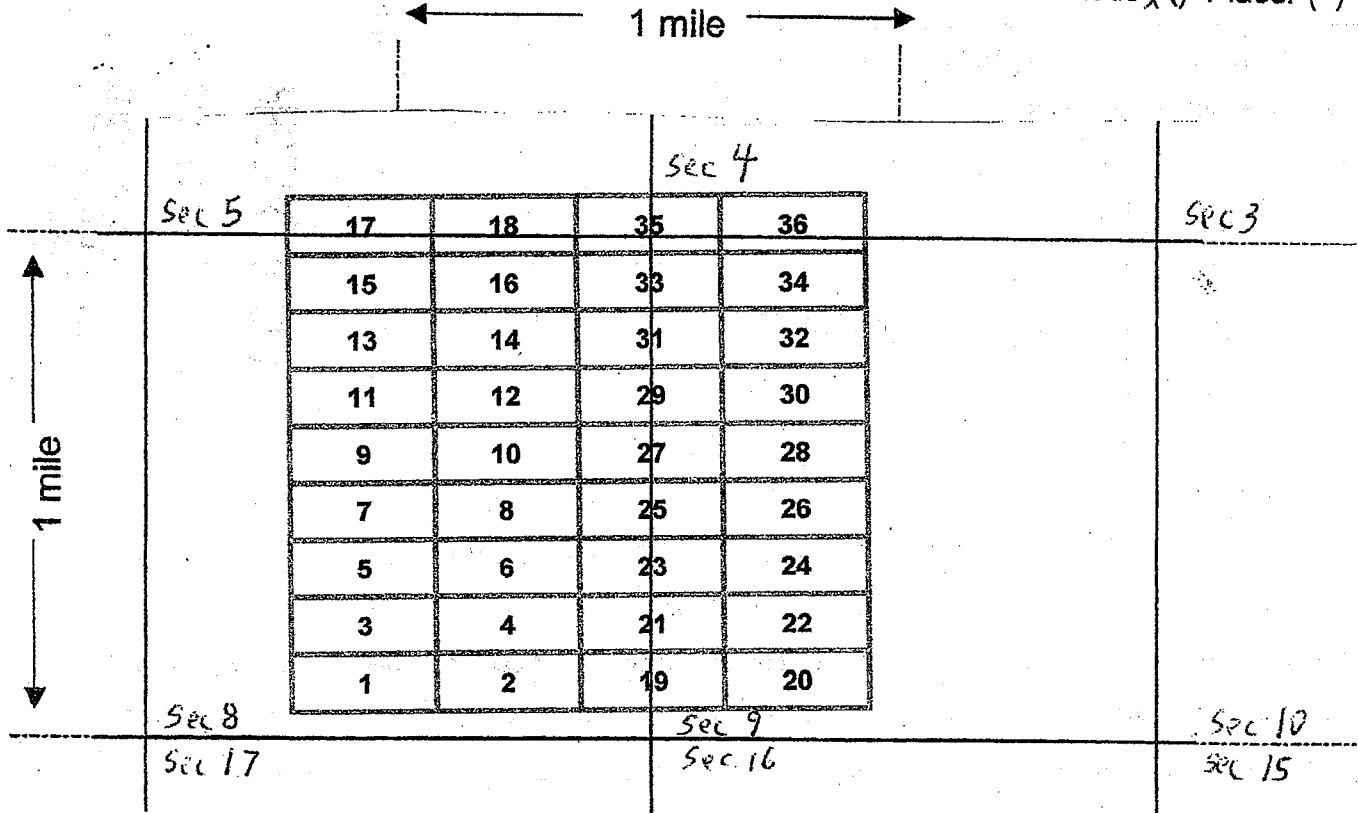
Print Name(s) BRSTANNUS

Signature(s) [Signature]

AMC450377

# MINING CLAIM MAP

Lode  Placer ( )



Scale : 1" = 2000 feet



1. The above map depicts the GC-21 mining claim, which is located in Section (s) 8+9, Township 14 N, Range 2 E, Gila and Salt River Base and Meridian, Yavapai County, Arizona.
2. The type of corner and location monuments used are as follows: wood 2x2s with metal tags
3. The bearings and distances in degrees and feet between claim corners are as depicted on the map.

Form MCF100a  
Revised July 2005

\* Return to:



**LOCATION NOTICE FOR LODE MINING CLAIM**

Amendment BLM Serial # \_\_\_\_\_

NOTICE IS HEREBY GIVEN that the **GC-22**

lode mining claim has been located

\* by **Grapevine Resources LLC** whose current mailing address is **2149 E. Belmont, Phoenix, AZ 85020** ...

RECEIVED  
BLM AZ STATE OFFICE  
2018 APR 12 P 3:35  
PHOENIX, ARIZONA  
BLM  
Date  
Stamp

The general course of this claim is **East - West** and it is situated in **Yavapai** County, Arizona. This claim is **1500** feet in length and **600** feet in width.

**20.66** Total Claim Acreage. This claim runs from the location monument on which this location notice is posted on the centerline of the claim approximately **20** feet in a **West** direction to the **West** end line and **1480** feet in a **East** direction to the **East** end line. This

claim is marked by six monuments, one at each corner and one at the center of each end line of the claim.

The location monument on which this notice is posted is situated within Section **9**, Township **14 North**, Range **2 East**, Gila Salt River Base and Meridian, Arizona and this claim encompasses portions of the following quarter section(s), section(s), Township(s) and Range(s) **SW1/4, Sec. 9, T14N, R2E**. Gila Salt River Base and Meridian, Arizona.

The locality of this claim with reference to some natural object or permanent monument and additional information (if any) concerning its locality are as follows **The northwest corner of the claim is 11000 feet east and 1420 feet north from the SW Corner of Section 7, T14N, R2E.**

DATED AND POSTED on the ground this 18 day of **January, 2018**.

LOCATOR(s)  AGENT

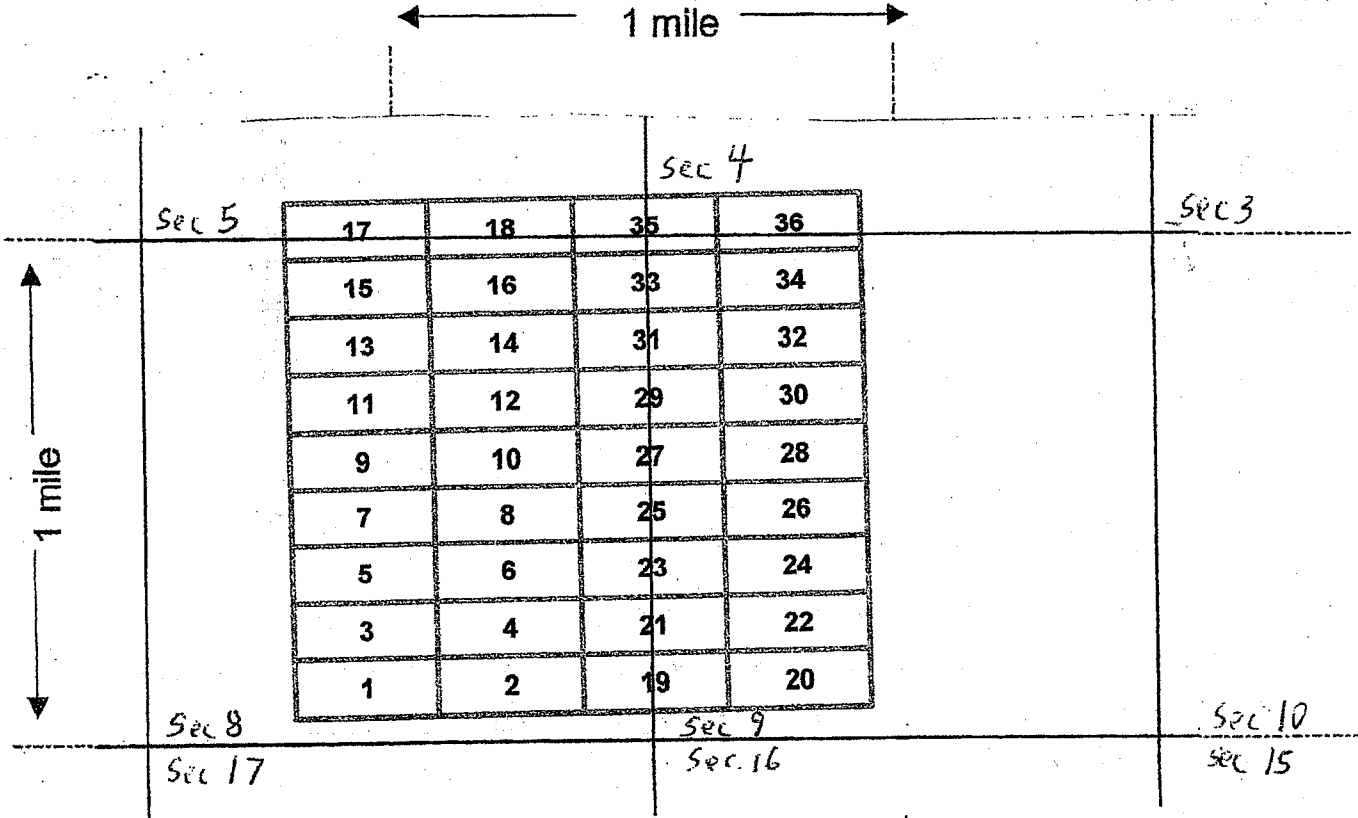
Print Name(s) BR STANUS

Signature(s) [Signature]

AMC450378

MINING CLAIM MAP

Lode  Placer ( )



Scale: 1" = 2000 feet



1. The above map depicts the GC-22 mining claim, which is located in Section (s) 9, Township 14 N, Range 2 E, Gila and Salt River Base and Meridian, Yavapai County, Arizona.

2. The type of corner and location monuments used are as follows: wood 2x2s with metal tags

3. The bearings and distances in degrees and feet between claim corners are as depicted on the map.

Form MCF100a  
Revised July 2005



\* Return to:



**LOCATION NOTICE FOR LODE MINING CLAIM**

Amendment BLM Serial # \_\_\_\_\_

NOTICE IS HEREBY GIVEN that the GC-23

lode mining claim has been located

\* by Grapevine Resources LLC whose current mailing address is 2149 E. Belmont, Phoenix, AZ 85020 ..

RECEIVED  
BLM AZ STATE OFFICE  
2018 APR 12 P 3:35  
PHOENIX, ARIZONA  
BLM  
Date  
Stamp

The general course of this claim is **East - West** and it is situated in **Yavapai** County, Arizona. This claim is **1500** feet in length and **600** feet in width.

**20.66** Total Claim Acreage. This claim runs from the location monument on which this location notice is posted on the centerline of the claim approximately **20** feet in a **East** direction to the

**East** end line and **1480** feet in a **West** direction to the **West** end line. This claim is marked by six monuments, one at each corner and one at the center of each end line of the claim.

The location monument on which this notice is posted is situated within Section 9, Township 14 North, Range 2 East, Gila Salt River Base and Meridian, Arizona and this claim encompasses portions of the following quarter section(s), section(s), Township(s) and Range(s) **SE1/4, Sec. 8 and SW1/4, Sec. 9, T14N, R2E**. Gila Salt River Base and Meridian, Arizona.

The locality of this claim with reference to some natural object or permanent monument and additional information (if any) concerning its locality are as follows **The northeast corner of the claim is 11000 feet east and 2020 feet north from the SW Corner of Section 7, T14N, R2E.**

DATED AND POSTED on the ground this 18 day of **January, 2018.**

LOCATOR(s)  AGENT

Print Name(s) M BRS ANNUS

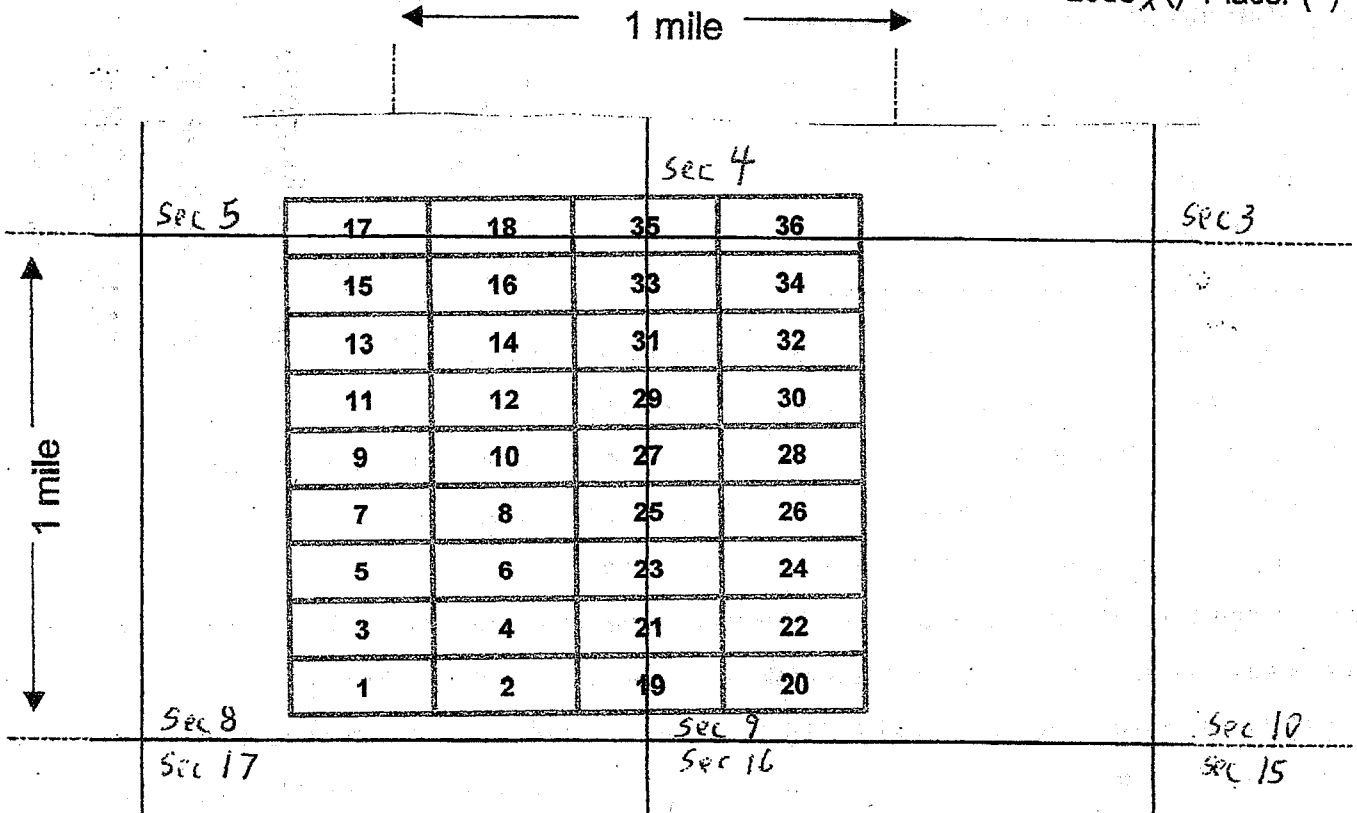
Signature(s) [Signature]

AHC450379

Form MCF100  
Revised July 2014

**MINING CLAIM MAP**

Lode ~~(X)~~ Placer ( )



Scale: 1" = 2000 feet



- The above map depicts the GC-23 mining claim, which is located in Section (s) 8+9, Township 14 N, Range 2 E, Gila and Salt River Base and Meridian, Yavapai County, Arizona.
- The type of corner and location monuments used are as follows: wood 2x2s with metal tags
- The bearings and distances in degrees and feet between claim corners are as depicted on the map.

Form MCF100a  
Revised July 2005

This form is available from the Arizona Department of Mines & Mineral Resources and may be reproduced.

\*Return to:



**LOCATION NOTICE FOR LODE MINING CLAIM**

Amendment BLM Serial # \_\_\_\_\_

NOTICE IS HEREBY GIVEN that the GC-24

lode mining claim has been located

\* by Grapevine Resources LLC whose current mailing address is 2149 E. Belmont, Phoenix, AZ 85020 ..

RECEIVED  
BLM AZ STATE OFFICE  
2018 APR 12 P 3:34  
PHOENIX, ARIZONA  
BLM  
Date  
Stamp

The general course of this claim is **East - West** and it is situated in **Yavapai** County, Arizona. This claim is **1500** feet in length and **600** feet in width.

**20.66** Total Claim Acreage. This claim runs from the location monument on which this location notice is posted on the centerline of the claim approximately **20** feet in a **West** direction to the

**West** end line and **1480** feet in a **East** direction to the **East** end line. This

claim is marked by six monuments, one at each corner and one at the center of each end line of the claim.

The location monument on which this notice is posted is situated within Section **9**, Township **14 North**, Range **2 East**, Gila Salt River Base and Meridian, Arizona and this claim encompasses portions of the following quarter section(s), section(s), Township(s) and Range(s) **SW1/4, Sec. 9, T14N, R2E**. Gila Salt River Base and Meridian, Arizona.

The locality of this claim with reference to some natural object or permanent monument and additional information (if any) concerning its locality are as follows **The northwest corner of the claim is 11000 feet east and 2020 feet north from the SW Corner of Section 7, T14N, R2E.**

DATED AND POSTED on the ground this 18 day of **January, 2018**.

LOCATOR(s)  AGENT

Print Name(s) BRISTANUS

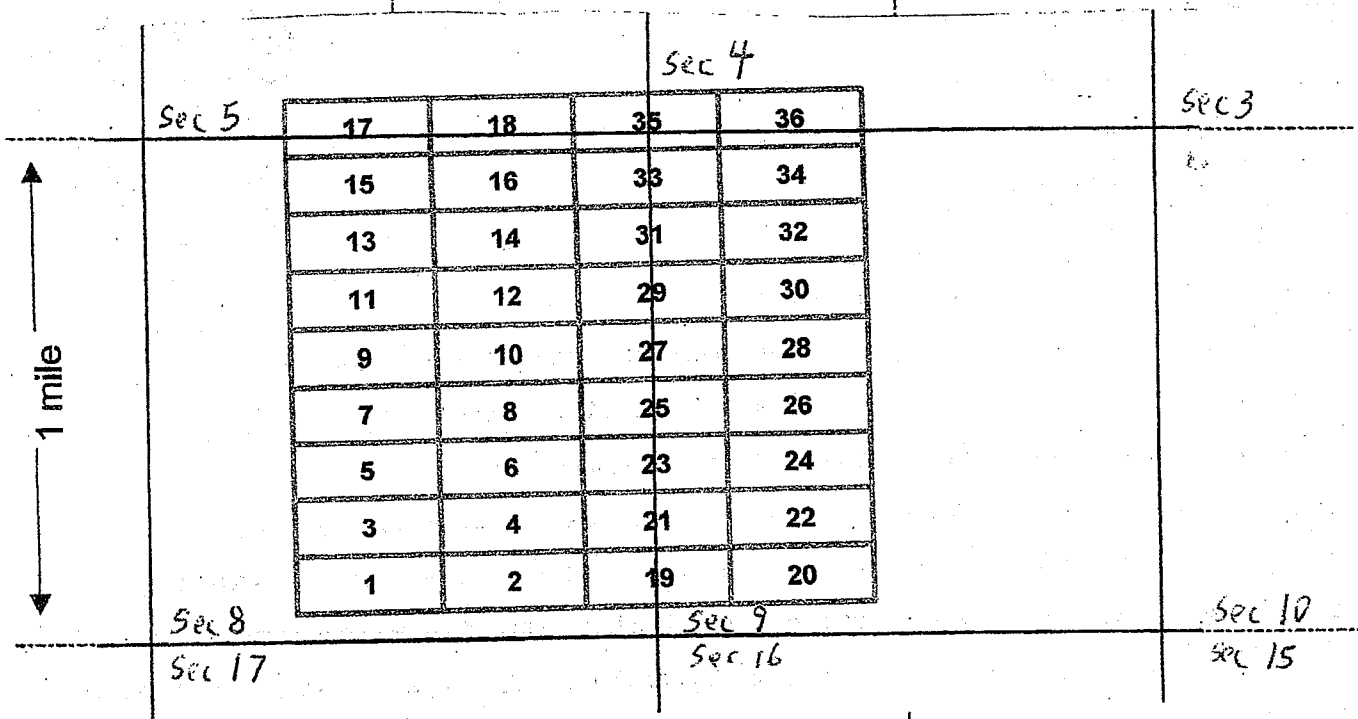
Signature(s) [Signature]

AMC450380

**MINING CLAIM MAP**

Lode  Placer ( )

← 1 mile →



Scale: 1" = 2000 feet



1. The above map depicts the GC-24 mining claim, which is located in Section (s) 9, Township 14 N, Range 2 E, Gila and Salt River Base and Meridian, Yavapai County, Arizona.

2. The type of corner and location monuments used are as follows: wood 2x2s with metal tags

3. The bearings and distances in degrees and feet between claim corners are as depicted on the map.

Form MCF100a  
Revised July 2005

\* Return to:



**LOCATION NOTICE FOR LODE MINING CLAIM**

Amendment BLM Serial # \_\_\_\_\_

NOTICE IS HEREBY GIVEN that the **GC-25**

lode mining claim has been located

\* by **Grapevine Resources LLC** whose current mailing address is **2149 E. Belmont, Phoenix, AZ 85020 ..**

RECEIVED  
BLM AZ STATE OFFICE  
2018 APR 12 P 3:34  
PHOENIX, ARIZONA  
BLM  
Date  
Stamp

The general course of this claim is **East - West** and it is situated in **Yavapai** County, Arizona. This claim is **1500** feet in length and **600** feet in width.

**20.66** Total Claim Acreage. This claim runs from the location monument on which this location notice is posted on the centerline of the claim approximately **20** feet in a **East** direction to the **East** end line and **1480** feet in a **West** direction to the **West** end line. This claim is marked by six monuments, one at each corner and one at the center of each end line of the claim.

The location monument on which this notice is posted is situated within Section **9**, Township **14 North**, Range **2 East**, Gila Salt River Base and Meridian, Arizona and this claim encompasses portions of the following quarter section(s), section(s), Township(s) and Range(s) **NE1/4, SE1/4, Sec. 8 and NW1/4, SW1/4, Sec. 9, T14N, R2E**. Gila Salt River Base and Meridian, Arizona.

The locality of this claim with reference to some natural object or permanent monument and additional information (if any) concerning its locality are as follows **The northeast corner of the claim is 11000 feet east and 2620 feet north from the SW Corner of Section 7, T14N, R2E.**

DATED AND POSTED on the ground this 18 day of **January, 2018**.

LOCATOR(s)  AGENT

Print Name(s) ANTHONY STANNUS

Signature(s) [Signature]

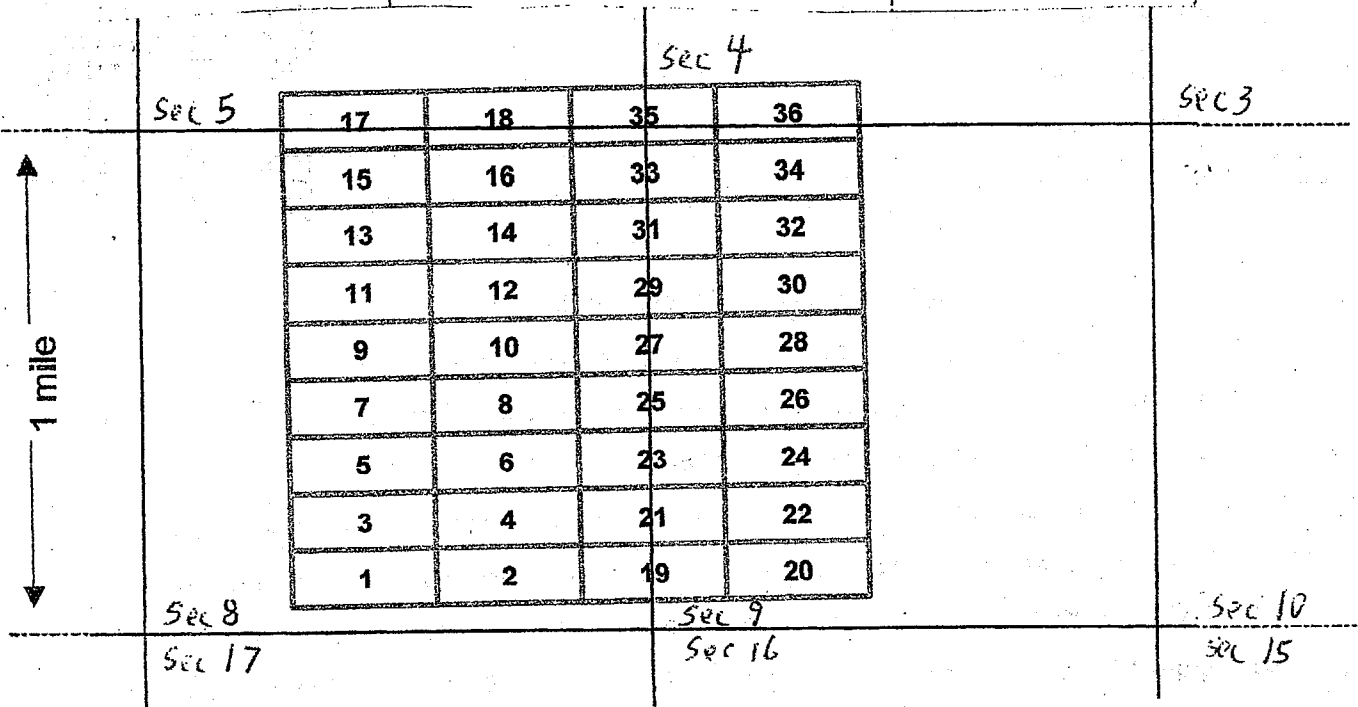
AMC 450381



**MINING CLAIM MAP**

Lode  Placer ( )

← 1 mile →



Scale: 1" = 2000 feet



1. The above map depicts the GC-25 mining claim, which is located in Section (s) 8+9, Township 14 N, Range 2 E, Gila and Salt River Base and Meridian, Yavapai County, Arizona.

2. The type of corner and location monuments used are as follows: wood 2x2s with metal tags

3. The bearings and distances in degrees and feet between claim corners are as depicted on the map.

Form MCF100a  
Revised July 2005

\* Return to:



**LOCATION NOTICE FOR LODE MINING CLAIM**

Amendment BLM Serial # \_\_\_\_\_

NOTICE IS HEREBY GIVEN that the **GC-26**

lode mining claim has been located

\* by **Grapevine Resources LLC** whose current mailing address is **2149 E. Belmont, Phoenix, AZ 85020 ..**

RECEIVED  
BLM AZ STATE OFFICE  
2018 APR 12 P 3: 34  
PHOENIX, ARIZONA  
BLM  
Date  
Stamp

The general course of this claim is **East - West** and it is situated in **Yavapai** County, Arizona. This claim is **1500** feet in length and **600** feet in width.

**20.66** Total Claim Acreage. This claim runs from the location monument on which this location notice is posted on the centerline of the claim approximately **20** feet in a **West** direction to the

**West** end line and **1480** feet in a **East** direction to the **East** end line. This

claim is marked by six monuments, one at each corner and one at the center of each end line of the claim.

The location monument on which this notice is posted is situated within Section **9**, Township **14 North**,

Range **2 East**, Gila Salt River Base and Meridian, Arizona and this claim encompasses portions

of the following quarter section(s), section(s), Township(s) and Range(s) **NW1/4, SW1/4, Sec. 9, T14N, R2E**. Gila Salt River Base and Meridian, Arizona.

The locality of this claim with reference to some natural object or permanent monument and additional information

(if any) concerning its locality are as follows **The northwest corner of the claim is 11000 feet east and 2620 feet north from the SW Corner of Section 7, T14N, R2E.**

DATED AND POSTED on the ground this 18 day of **January, 2018**.

LOCATOR(s)  AGENT

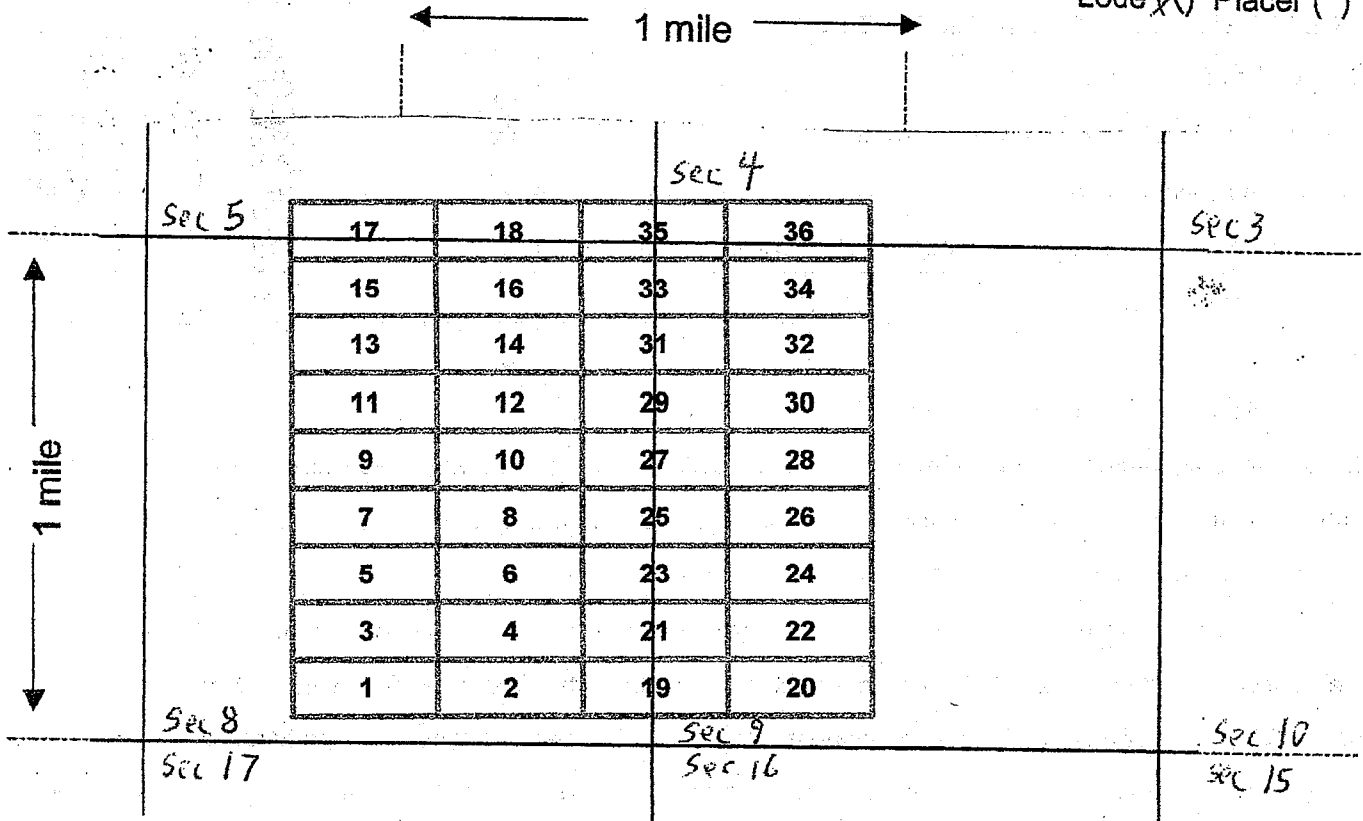
Print Name(s) BRSTANUS

Signature(s) [Signature]

AMC 450382

# MINING CLAIM MAP

Lode  Placer ( )



Scale: 1" = 2000 feet



1. The above map depicts the GC-26 mining claim, which is located in Section (s) 9, Township 14 N, Range 2 E, Gila and Salt River Base and Meridian, Yavapai County, Arizona.
2. The type of corner and location monuments used are as follows: wood 2x2s with metal tags
3. The bearings and distances in degrees and feet between claim corners are as depicted on the map.

Form MCF100a  
Revised July 2005

\* Return to:



**LOCATION NOTICE FOR LODE MINING CLAIM**

Amendment BLM Serial # \_\_\_\_\_

NOTICE IS HEREBY GIVEN that the **GC-27**

lode mining claim has been located

by **Grapevine Resources LLC** whose current mailing address is **2149 E. Belmont, Phoenix, AZ 85020** ..

RECEIVED  
BLM AZ STATE OFFICE  
2018 APR 12 P 3:34  
PHOENIX, ARIZONA  
BLM  
Date  
Stamp

The general course of this claim is **East - West** and it is situated in **Yavapai** County, Arizona. This claim is **1500** feet in length and **600** feet in width.

**20.66** Total Claim Acreage. This claim runs from the location monument on which this location notice is posted on the centerline of the claim approximately **20** feet in a **East** direction to the

**East** end line and **1480** feet in a **West** direction to the **West** end line. This

claim is marked by six monuments, one at each corner and one at the center of each end line of the claim.

The location monument on which this notice is posted is situated within Section **9**, Township **14 North**,

Range **2 East**, Gila Salt River Base and Meridian, Arizona and this claim encompasses portions

of the following quarter section(s), section(s), Township(s) and Range(s) **NE1/4, Sec. 8 and NW1/4, Sec. 9,**

**T14N, R2E.** Gila Salt River Base and Meridian, Arizona.

The locality of this claim with reference to some natural object or permanent monument and additional information

(if any) concerning its locality are as follows **The northeast corner of the claim is 11000 feet east and 3220**

**feet north from the SW Corner of Section 7, T14N, R2E.**

DATED AND POSTED on the ground this 18 day of **January, 2018.**

LOCATOR(s)  AGENT

Print Name(s) MBR STANUS

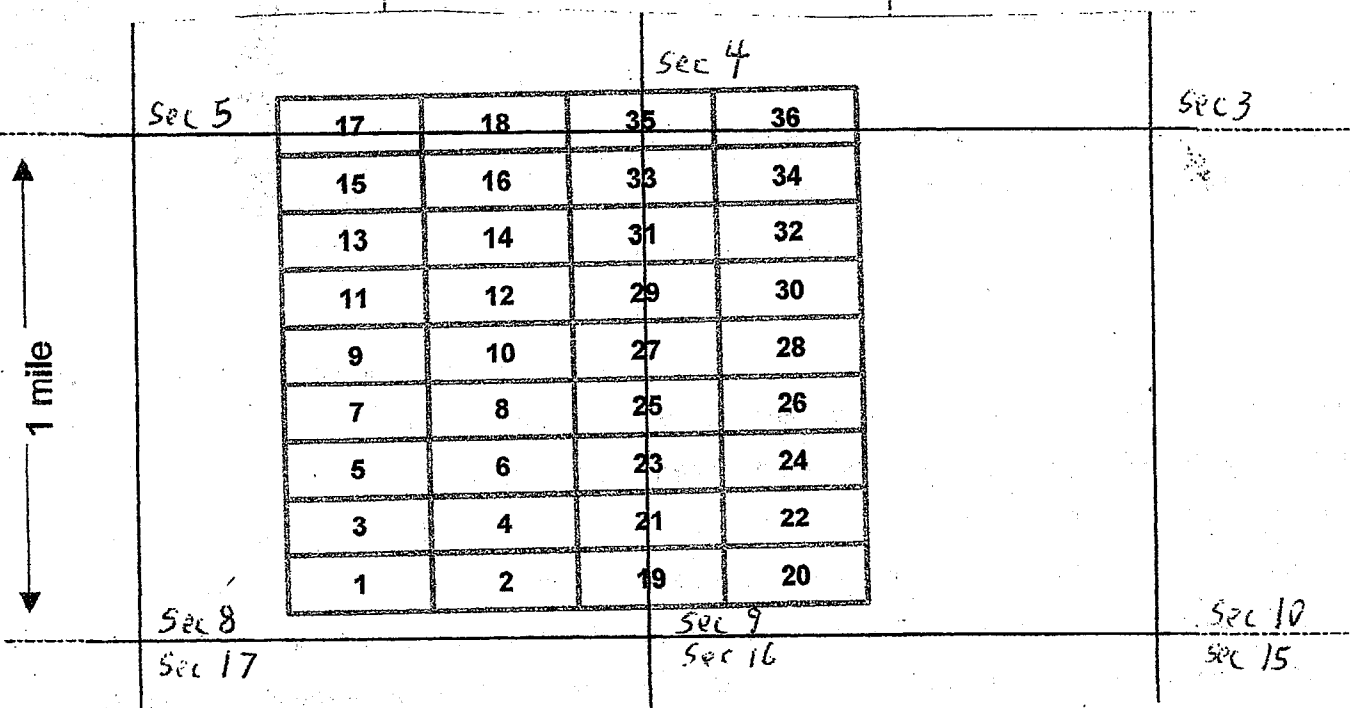
Signature(s) [Signature]

AMC450383

**MINING CLAIM MAP**

Lode (X) Placer ( )

← 1 mile →



Scale : 1" = 2000 feet



1. The above map depicts the GC-27 mining claim, which is located in Section (s) 8+9, Township 14 N, Range 2 E, Gila and Salt River Base and Meridian, Yavapai County, Arizona.
2. The type of corner and location monuments used are as follows: wood 2x2s with metal tags
3. The bearings and distances in degrees and feet between claim corners are as depicted on the map.

Form MCF100a  
Revised July 2005



\*Return to

**LOCATION NOTICE FOR LODE MINING CLAIM**

Amendment BLM Serial # \_\_\_\_\_

NOTICE IS HEREBY GIVEN that the **GC-28**

lode mining claim has been located

\* by **Grapevine Resources LLC** whose current mailing address is **2149 E. Belmont, Phoenix, AZ 85020 ..**

The general course of this claim is **East - West** and it is situated in **Yavapai** County, Arizona. This claim is **1500** feet in length and **600** feet in width.

**20.66** Total Claim Acreage. This claim runs from the location monument on which this location notice is posted on the centerline of the claim approximately **20** feet in a **West** direction to the

**West** end line and **1480** feet in a **East** direction to the **East** end line. This

claim is marked by six monuments, one at each corner and one at the center of each end line of the claim.

The location monument on which this notice is posted is situated within Section **9**, Township **14 North**,

Range **2 East**, Gila Salt River Base and Meridian, Arizona and this claim encompasses portions

of the following quarter section(s), section(s), Township(s) and Range(s) **NW1/4 Sec. 9, T14N, R2E**. Gila Salt River Base and Meridian, Arizona.

The locality of this claim with reference to some natural object or permanent monument and additional information

(if any) concerning its locality are as follows **The northwest corner of the claim is 11000 feet east and 3220**

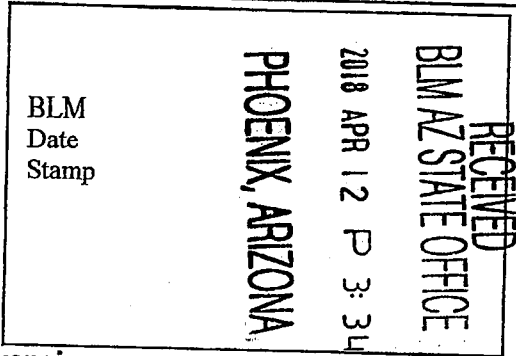
**feet north from the SW Corner of Section 7, T14N, R2E.**

DATED AND POSTED on the ground this 18 day of **January, 2018.**

LOCATOR(s)  AGENT

Print Name(s) BRSTANNUS

Signature(s) [Signature]



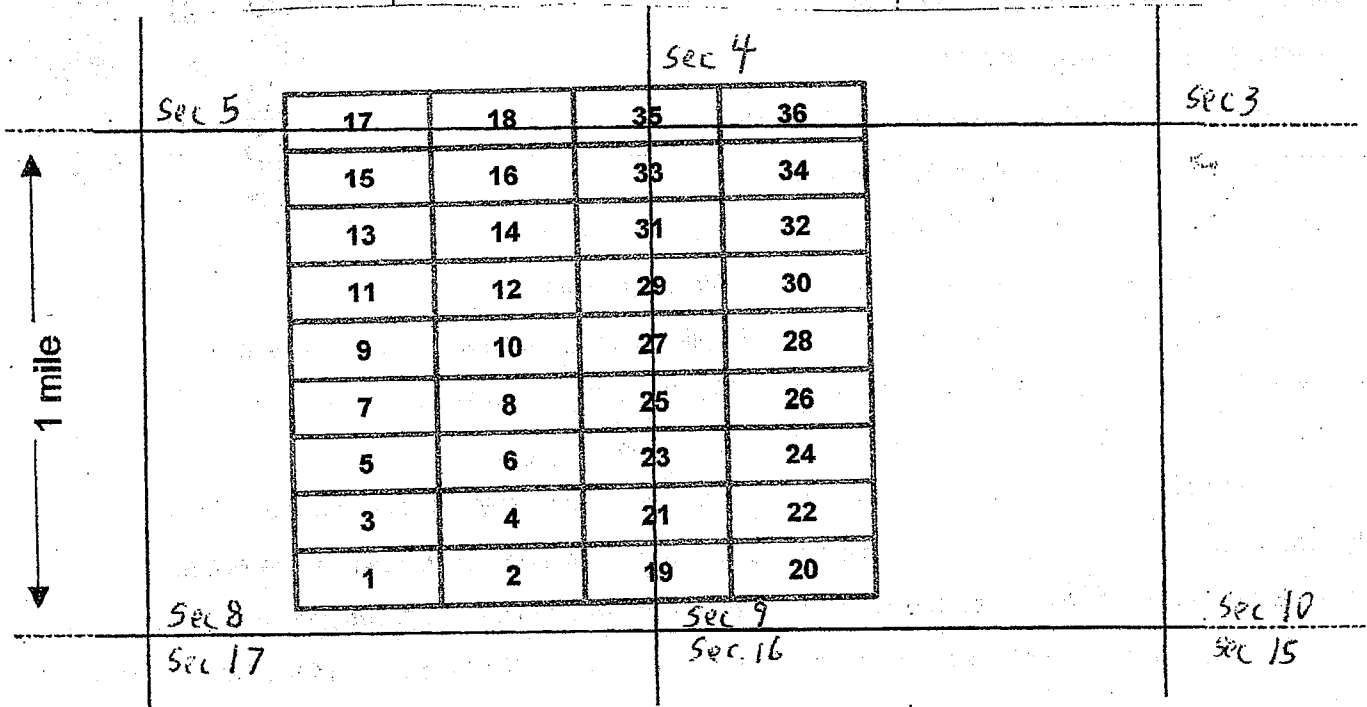
AMC450384



**MINING CLAIM MAP**

Lode  Placer ( )

← 1 mile →



Scale: 1" = 2000 feet



1. The above map depicts the GC-28 mining claim, which is located in Section (s) 9, Township 14 N, Range 2 E, Gila and Salt River Base and Meridian, Yavapai County, Arizona.

2. The type of corner and location monuments used are as follows: wood 2 x 2s with metal tags

3. The bearings and distances in degrees and feet between claim corners are as depicted on the map.

Form MCF100a  
Revised July 2005

\*Return to



**LOCATION NOTICE FOR LODE MINING CLAIM**

Amendment BLM Serial # \_\_\_\_\_

NOTICE IS HEREBY GIVEN that the GC-29

lode mining claim has been located

\* by Grapevine Resources LLC whose current mailing

address is 2149E. Belmont, Phoenix, AZ 85020 ..

The general course of this claim is **East - West** and it is situated in **Yavapai** County, Arizona. This claim is **1500** feet in length and **600** feet in width.

**20.66** Total Claim Acreage. This claim runs from the location monument on which this location notice is posted on the centerline of the claim approximately **20** feet in a **East** direction to the

**East** end line and **1480** feet in a **West** direction to the **West** end line. This

claim is marked by six monuments, one at each corner and one at the center of each end line of the claim.

The location monument on which this notice is posted is situated within Section **9**, Township **14 North**,

Range **2 East**, Gila Salt River Base and Meridian, Arizona and this claim encompasses portions

of the following quarter section(s), section(s), Township(s) and Range(s) **NE1/4, Sec. 8 and NW1/4, Sec. 9,**

**T14N, R2E.** Gila Salt River Base and Meridian, Arizona.

The locality of this claim with reference to some natural object or permanent monument and additional information

(if any) concerning its locality are as follows **The northeast corner of the claim is 11000 feet east and 3820**

**feet north from the SW Corner of Section 7, T14N, R2E.**

DATED AND POSTED on the ground this 18 day of **January, 2018.**

LOCATOR(s)  AGENT

Print Name(s) BRS HANNUS

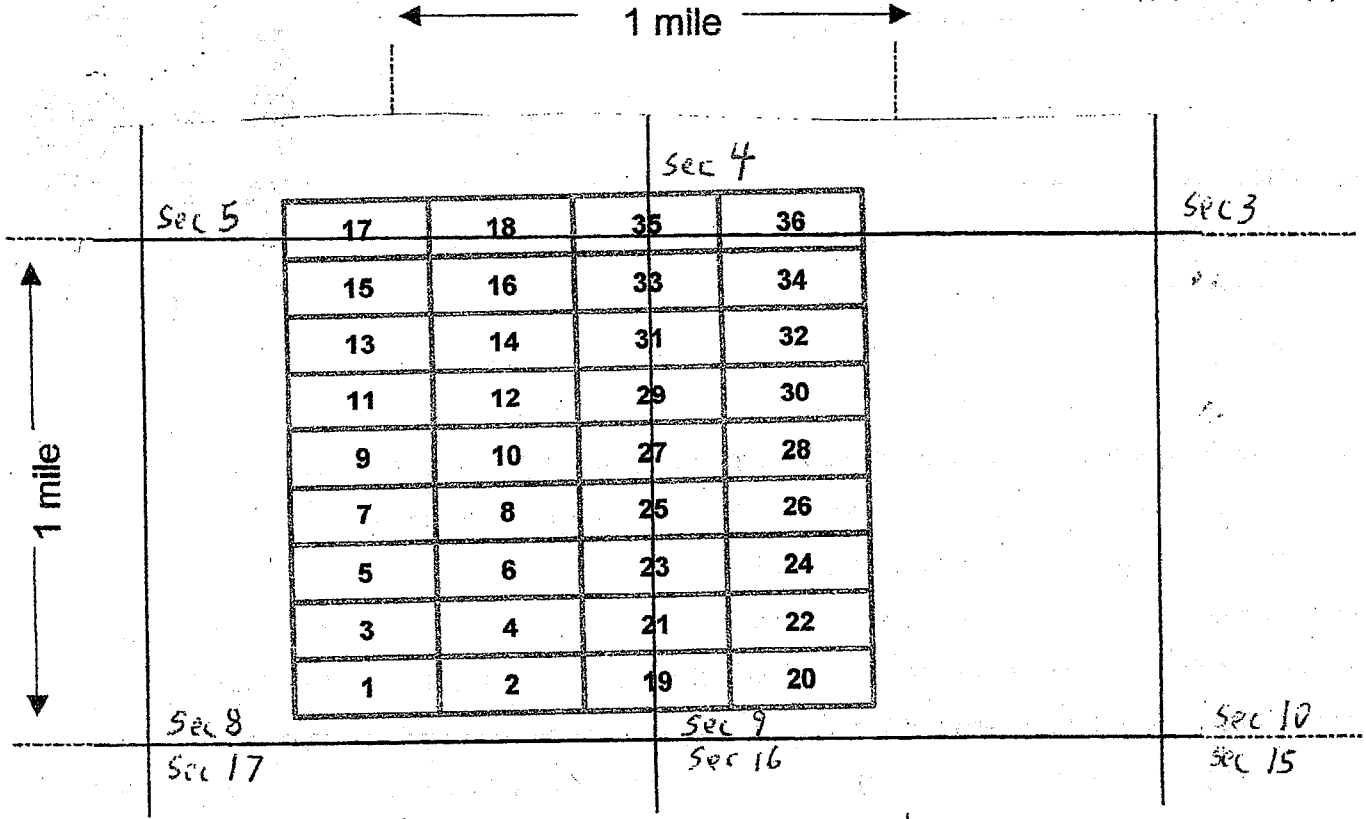
Signature(s) [Handwritten Signature]

RECEIVED  
BLM AZ STATE OFFICE  
2018 APR 12 P 3:34  
PHOENIX, ARIZONA  
BLM  
Date  
Stamp

AMC450385

**MINING CLAIM MAP**

Lode (X) Placer ( )



Scale : 1" = 2000 feet



1. The above map depicts the GC-29 mining claim, which is located in Section (s) 8+9, Township 14 N, Range 2 E, Gila and Salt River Base and Meridian, Yavapai County, Arizona.
2. The type of corner and location monuments used are as follows: wood 2x2s with metal tags
3. The bearings and distances in degrees and feet between claim corners are as depicted on the map.

Form MCF100a  
Revised July 2005

\* Return to



**LOCATION NOTICE FOR LODE MINING CLAIM**

Amendment BLM Serial # \_\_\_\_\_

NOTICE IS HEREBY GIVEN that the **GC-30** lode mining claim has been located

\* by **Grapevine Resources LLC** whose current mailing address is **2149 E. Belmont, Phoenix, AZ 85020 ..**

The general course of this claim is **East - West** and it is situated in **Yavapai** County, Arizona. This claim is **1500** feet in length and **600** feet in width.

**20.66** Total Claim Acreage. This claim runs from the location monument on which this location notice is posted on the centerline of the claim approximately **20** feet in a **West** direction to the **West** end line and **1480** feet in a **East** direction to the **East** end line. This

claim is marked by six monuments, one at each corner and one at the center of each end line of the claim.

The location monument on which this notice is posted is situated within Section 9, Township **14 North**, Range **2 East**, Gila Salt River Base and Meridian, Arizona and this claim encompasses portions of the following quarter section(s), section(s), Township(s) and Range(s) **NW1/4 Sec. 9, T14N, R2E**. Gila Salt River Base and Meridian, Arizona.

The locality of this claim with reference to some natural object or permanent monument and additional information (if any) concerning its locality are as follows **The northwest corner of the claim is 11000 feet east and 3820 feet north from the SW Corner of Section 7, T14N, R2E.**

DATED AND POSTED on the ground this 18 day of **January, 2018**.

LOCATOR(s)  AGENT

Print Name(s) BRSTANUS

Signature(s) [Signature]

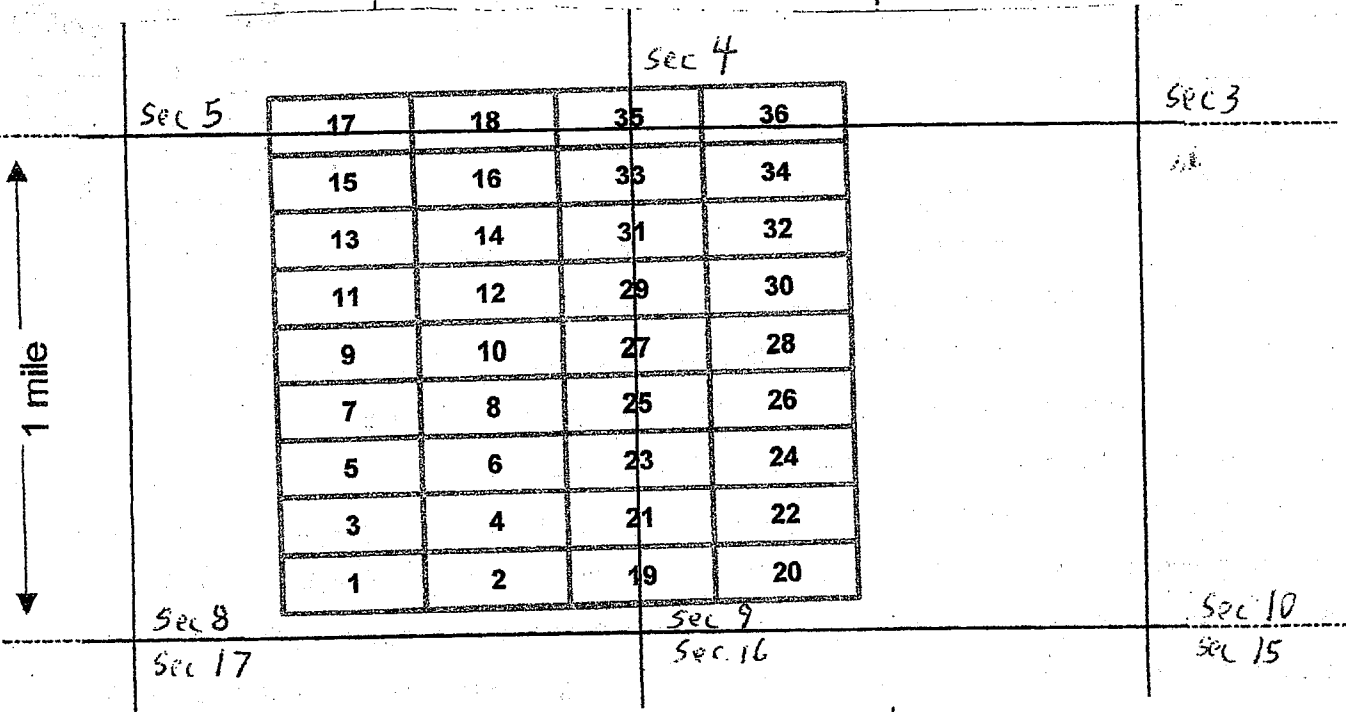
RECEIVED  
BLM AZ STATE OFFICE  
2018 APR 12 P 3:34  
PHOENIX, ARIZONA  
BLM  
Date  
Stamp

AN C 4 5 0 3 8 6

**MINING CLAIM MAP**

Lode  Placer ( )

← 1 mile →



Scale: 1" = 2000 feet



- The above map depicts the GC-30 mining claim, which is located in Section (s) 9, Township 14 N, Range 2 E, Gila and Salt River Base and Meridian, Yavapai County, Arizona.
- The type of corner and location monuments used are as follows: wood 2x2s with metal tags
- The bearings and distances in degrees and feet between claim corners are as depicted on the map.

**Form MCF100a**  
Revised July 2005

\*Return to



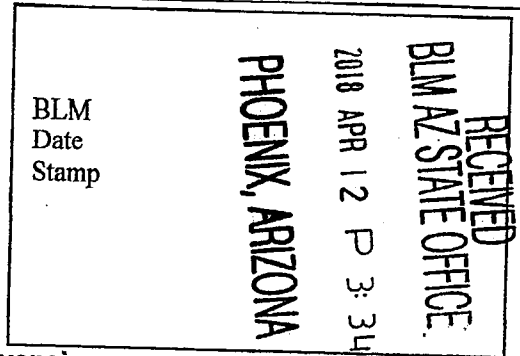
**LOCATION NOTICE FOR LODE MINING CLAIM**

Amendment BLM Serial # \_\_\_\_\_

NOTICE IS HEREBY GIVEN that the GC-31

lode mining claim has been located

\*by Grapevine Resources LLC whose current mailing address is 2149 E. Belmont, Phoenix, AZ 85020 ..



The general course of this claim is **East - West** and it is situated in **Yavapai** County, Arizona. This claim is **1500** feet in length and **600** feet in width.

**20.66** Total Claim Acreage. This claim runs from the location monument on which this location notice is posted on the centerline of the claim approximately **20** feet in a **East** direction to the **East** end line and **1480** feet in a **West** direction to the **West** end line. This

claim is marked by six monuments, one at each corner and one at the center of each end line of the claim.

The location monument on which this notice is posted is situated within Section **9**, Township **14 North**, Range **2 East**, Gila Salt River Base and Meridian, Arizona and this claim encompasses portions of the following quarter section(s), section(s), Township(s) and Range(s) **NE1/4, Sec. 8 and NW1/4, Sec. 9, T14N, R2E**. Gila Salt River Base and Meridian, Arizona.

The locality of this claim with reference to some natural object or permanent monument and additional information (if any) concerning its locality are as follows **The northeast corner of the claim is 11000 feet east and 4420 feet north from the SW Corner of Section 7, T14N, R2E.**

DATED AND POSTED on the ground this 18 day of **January, 2018**.

LOCATOR(s)  AGENT

Print Name(s) BRS HANNUS

Signature(s) [Signature]

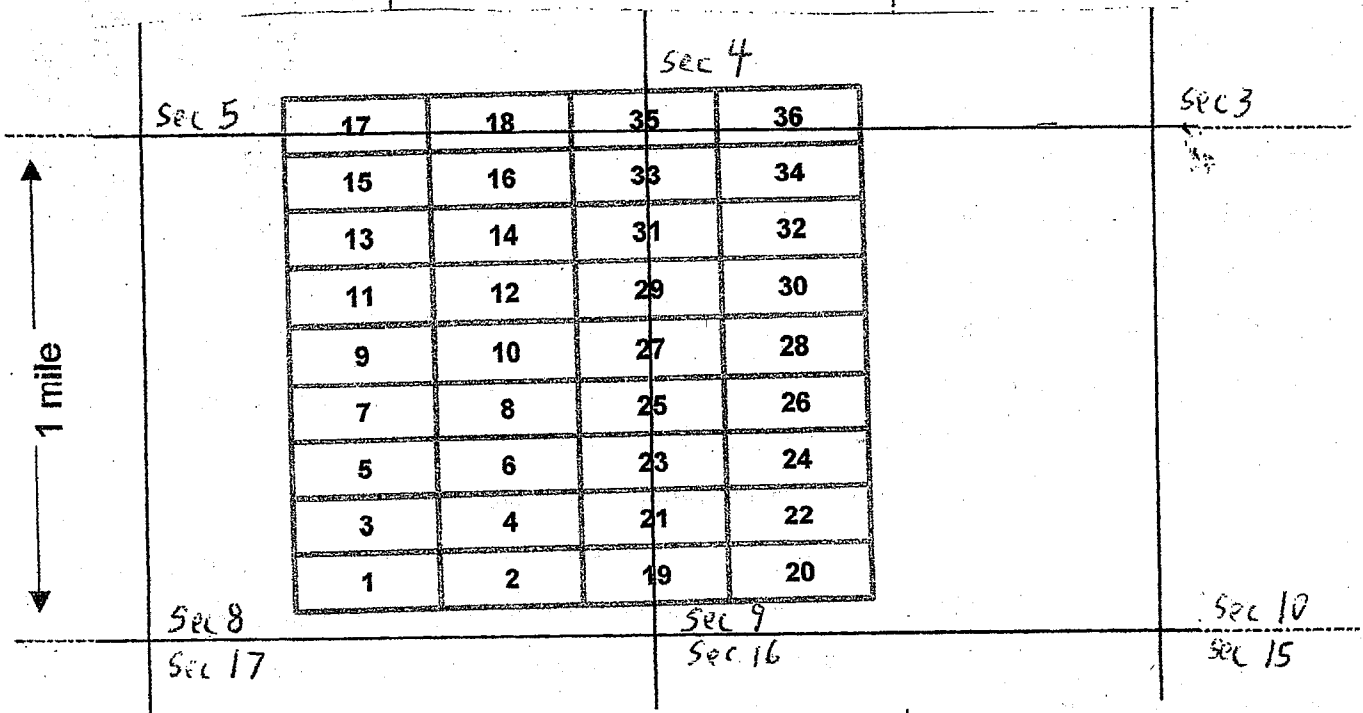
AMC450387



**MINING CLAIM MAP**

Lode (X) Placer ( )

← 1 mile →



Scale : 1" = 2000 feet



1. The above map depicts the GC-31 mining claim, which is located in Section (s) 8 & 9, Township 14 N, Range 2 E, Gila and Salt River Base and Meridian, Yavapai County, Arizona.

2. The type of corner and location monuments used are as follows: wood 2x2s with metal tags

3. The bearings and distances in degrees and feet between claim corners are as depicted on the map.

Form MCF100a  
Revised July 2005

\* Return to



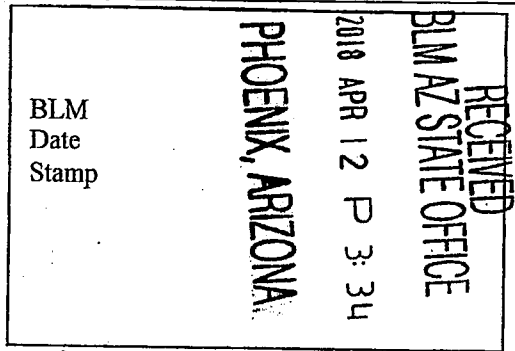
**LOCATION NOTICE FOR LODE MINING CLAIM**

Amendment BLM Serial # \_\_\_\_\_

NOTICE IS HEREBY GIVEN that the **GC-32**

lode mining claim has been located

\* by **Grapevine Resources LLC** whose current mailing address is **2149 E. Belmont, Phoenix, AZ 85020 ..**



The general course of this claim is **East - West** and it is situated in **Yavapai** County, Arizona. This claim is **1500** feet in length and **600** feet in width.

**20.66** Total Claim Acreage. This claim runs from the location monument on which this location notice is posted on the centerline of the claim approximately **20** feet in a **West** direction to the

**West** end line and **1480** feet in a **East** direction to the **East** end line. This claim is marked by six monuments, one at each corner and one at the center of each end line of the claim.

The location monument on which this notice is posted is situated within Section **9**, Township **14 North**, Range **2 East**, Gila Salt River Base and Meridian, Arizona and this claim encompasses portions of the following quarter section(s), section(s), Township(s) and Range(s) **NW1/4 Sec. 9, T14N, R2E**. Gila Salt River Base and Meridian, Arizona.

The locality of this claim with reference to some natural object or permanent monument and additional information (if any) concerning its locality are as follows **The northwest corner of the claim is 11000 feet east and 4420 feet north from the SW Corner of Section 7, T14N, R2E.**

DATED AND POSTED on the ground this 18 day of **January, 2018.**

LOCATOR(s)  AGENT

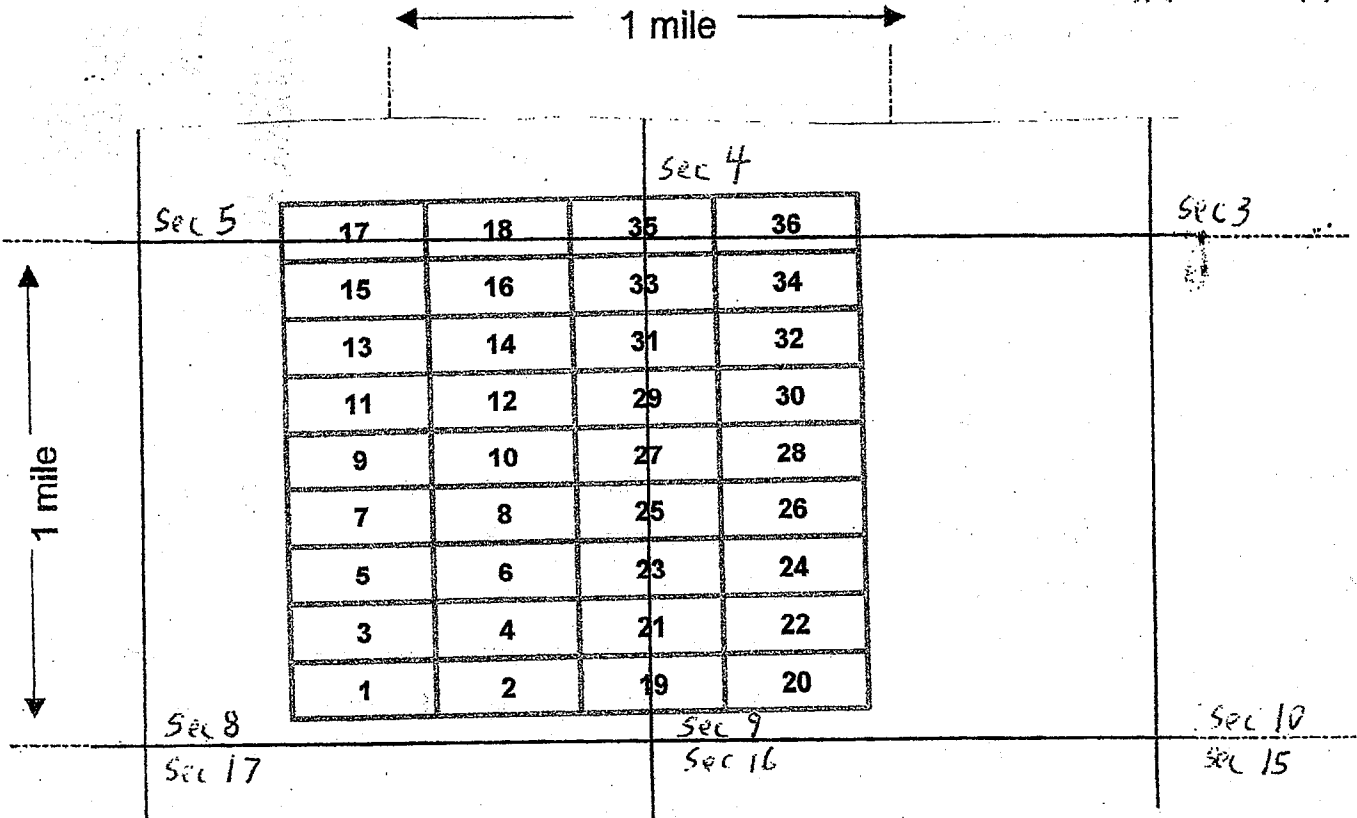
Print Name(s) BRSTANUS

Signature(s) [Signature]

AMC 450388

**MINING CLAIM MAP**

Lode  Placer ( )



Scale : 1" = 2000 feet



- The above map depicts the GC-32 mining claim, which is located in Section (s) 9, Township 14 N, Range 2 E, Gila and Salt River Base and Meridian, Yavapai County, Arizona.
- The type of corner and location monuments used are as follows: wood 2x2s with metal tags
- The bearings and distances in degrees and feet between claim corners are as depicted on the map.

Form MCF100a  
Revised July 2005




\*Return to

**LOCATION NOTICE FOR LODE MINING CLAIM**

Amendment BLM Serial # \_\_\_\_\_

NOTICE IS HEREBY GIVEN that the GC-33 lode mining claim has been located

\* by Grapevine Resources LLC whose current mailing address is 2149 E. Belmont, Phoenix, AZ 85020 ..



The general course of this claim is **East - West** and it is situated in **Yavapai** County, Arizona. This claim is **1500** feet in length and **600** feet in width.

**20.66** Total Claim Acreage. This claim runs from the location monument on which this location notice is posted on the centerline of the claim approximately **20** feet in a **East** direction to the **East** end line and **1480** feet in a **West** direction to the **West** end line. This claim is marked by six monuments, one at each corner and one at the center of each end line of the claim.

The location monument on which this notice is posted is situated within Section **9**, Township **14 North**, Range **2 East**, Gila Salt River Base and Meridian, Arizona and this claim encompasses portions of the following quarter section(s), section(s), Township(s) and Range(s) **NE1/4, Sec. 8 and NW1/4, Sec. 9, T14N, R2E**. Gila Salt River Base and Meridian, Arizona.

The locality of this claim with reference to some natural object or permanent monument and additional information (if any) concerning its locality are as follows **The northeast corner of the claim is 11000 feet east and 5020 feet north from the SW Corner of Section 7, T14N, R2E.**

DATED AND POSTED on the ground this 18 day of **January, 2018**.

LOCATOR(s)  AGENT

Print Name(s) BR STANNUS

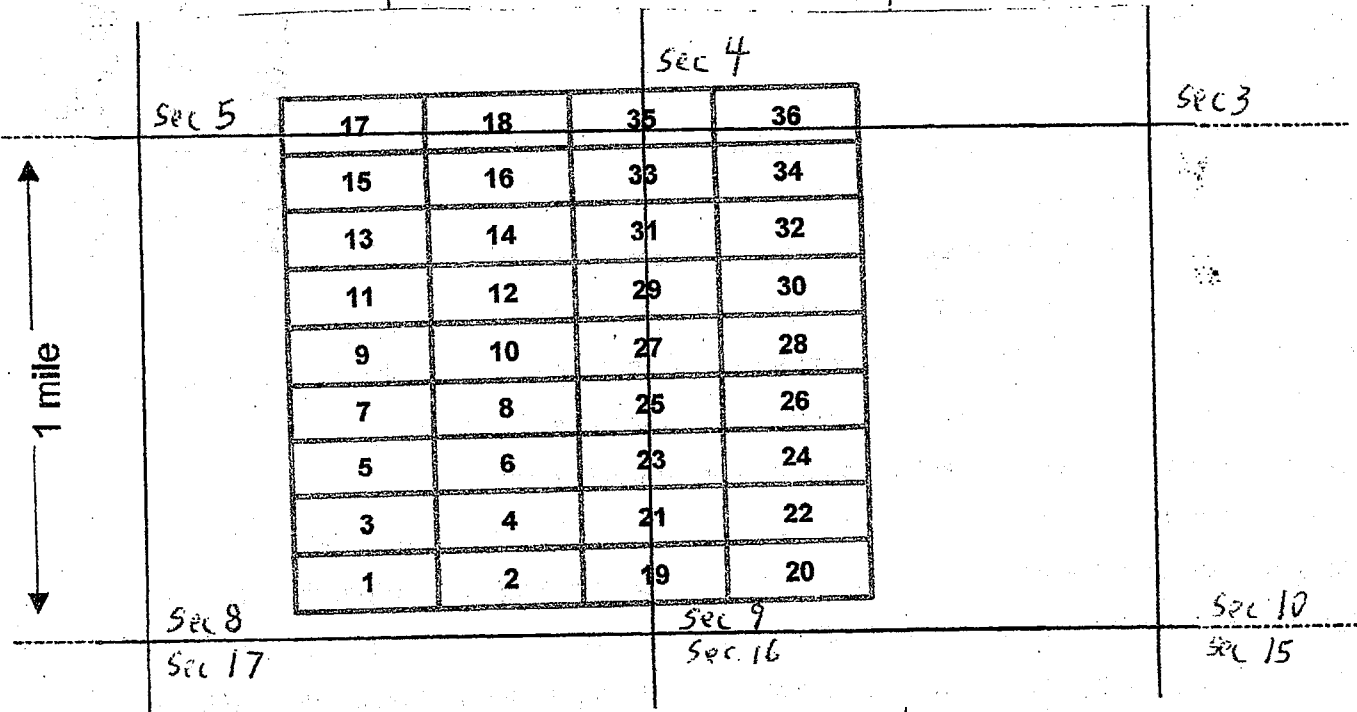
Signature(s) [Signature]

AMC450389

**MINING CLAIM MAP**

Lode  Placer ( )

← 1 mile →



Scale: 1" = 2000 feet



- The above map depicts the GC-33 mining claim, which is located in Section (s) 8+9, Township 14 N, Range 2 E, Gila and Salt River Base and Meridian, Yavapai County, Arizona.
- The type of corner and location monuments used are as follows: wood 2x2s with metal tags
- The bearings and distances in degrees and feet between claim corners are as depicted on the map.

Form MCF100a  
Revised July 2005



Return to


**LOCATION NOTICE FOR LODE MINING CLAIM**

Amendment BLM Serial # \_\_\_\_\_

NOTICE IS HEREBY GIVEN that the GC-34

lode mining claim has been located

\*by **Grapevine Resources LLC** whose current mailing address is **2140 E. Belmont, Phoenix, AZ 85020 ..**



The general course of this claim is **East - West** and it is situated in **Yavapai** County, Arizona. This claim is **1500** feet in length and **600** feet in width.

**20.66** Total Claim Acreage. This claim runs from the location monument on which this location notice is posted on the centerline of the claim approximately **20** feet in a **West** direction to the

**West** end line and **1480** feet in a **East** direction to the **East** end line. This

claim is marked by six monuments, one at each corner and one at the center of each end line of the claim.

The location monument on which this notice is posted is situated within Section **9**, Township **14 North**,

Range **2 East**, Gila Salt River Base and Meridian, Arizona and this claim encompasses portions

of the following quarter section(s), section(s), Township(s) and Range(s) **NW1/4 Sec. 9, T14N, R2E**. Gila Salt River Base and Meridian, Arizona.

The locality of this claim with reference to some natural object or permanent monument and additional information

(if any) concerning its locality are as follows **The northwest corner of the claim is 11000 feet east and 5020**

**feet north from the SW Corner of Section 7, T14N, R2E.**

DATED AND POSTED on the ground this 18 day of **January, 2018.**

LOCATOR(s)  AGENT

Print Name(s) BRISTANUS

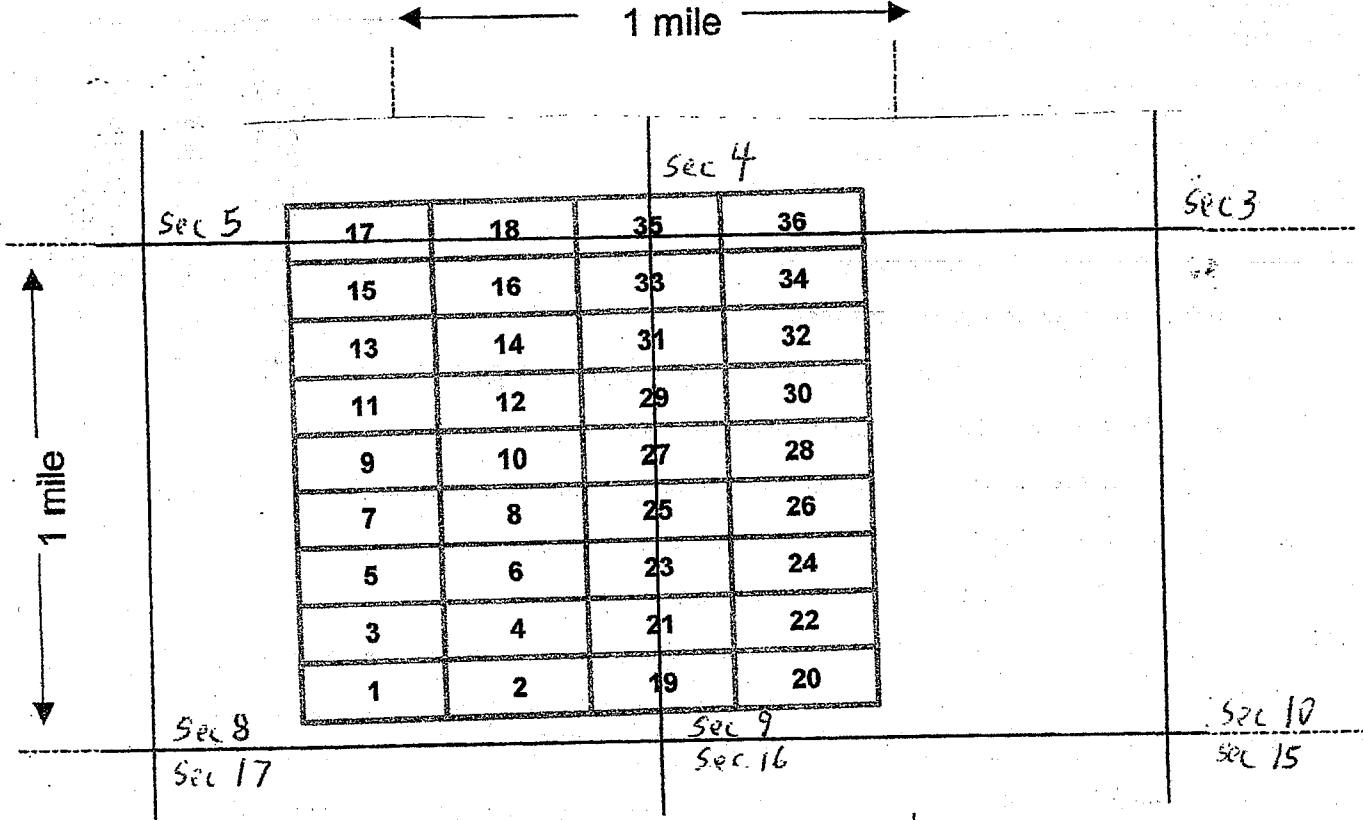
Signature(s) [Signature]

AMC 450390



**MINING CLAIM MAP**

Lode  Placer ( )



Scale: 1" = 2000 feet



- The above map depicts the GC-34 mining claim, which is located in Section (s) 9, Township 14 N, Range 2 E, Gila and Salt River Base and Meridian, Yavapai County, Arizona.
- The type of corner and location monuments used are as follows: wood 2x2s with metal tags
- The bearings and distances in degrees and feet between claim corners are as depicted on the map.

Form MCF100a  
Revised July 2005



\*Return to

**LOCATION NOTICE FOR LODE MINING CLAIM**

Amendment BLM Serial # \_\_\_\_\_

NOTICE IS HEREBY GIVEN that the GC-35

lode mining claim has been located

\* by Grapevine Resources LLC whose current mailing address is 2149 E. Belmont, Phoenix, AZ 85020 ..

The general course of this claim is **East - West** and it is situated in **Yavapai** County, Arizona. This claim is **1500** feet in length and **600** feet in width.

**20.66** Total Claim Acreage. This claim runs from the location monument on which this location notice is posted on the centerline of the claim approximately **20** feet in a **East** direction to the

**East** end line and **1480** feet in a **West** direction to the **West** end line. This claim is marked by six monuments, one at each corner and one at the center of each end line of the claim.

The location monument on which this notice is posted is situated within Section **4**, Township **14 North**, Range **2 East**, Gila Salt River Base and Meridian, Arizona and this claim encompasses portions of the following quarter section(s), section(s), Township(s) and Range(s) **SW1/4 Sec 4, NW1/4 Sec. 9, and SE1/4 Sec. 5, NE1/4 Sec. 8, T14N, R2E**. Gila Salt River Base and Meridian, Arizona.

The locality of this claim with reference to some natural object or permanent monument and additional information (if any) concerning its locality are as follows **The northeast corner of the claim is 11000 feet east and 5620 feet north from the SW Corner of Section 7, T14N, R2E.**

DATED AND POSTED on the ground this 18 day of **January, 2018**.

LOCATOR(s)  AGENT

Print Name(s) BRSTANNUS

Signature(s) \_\_\_\_\_

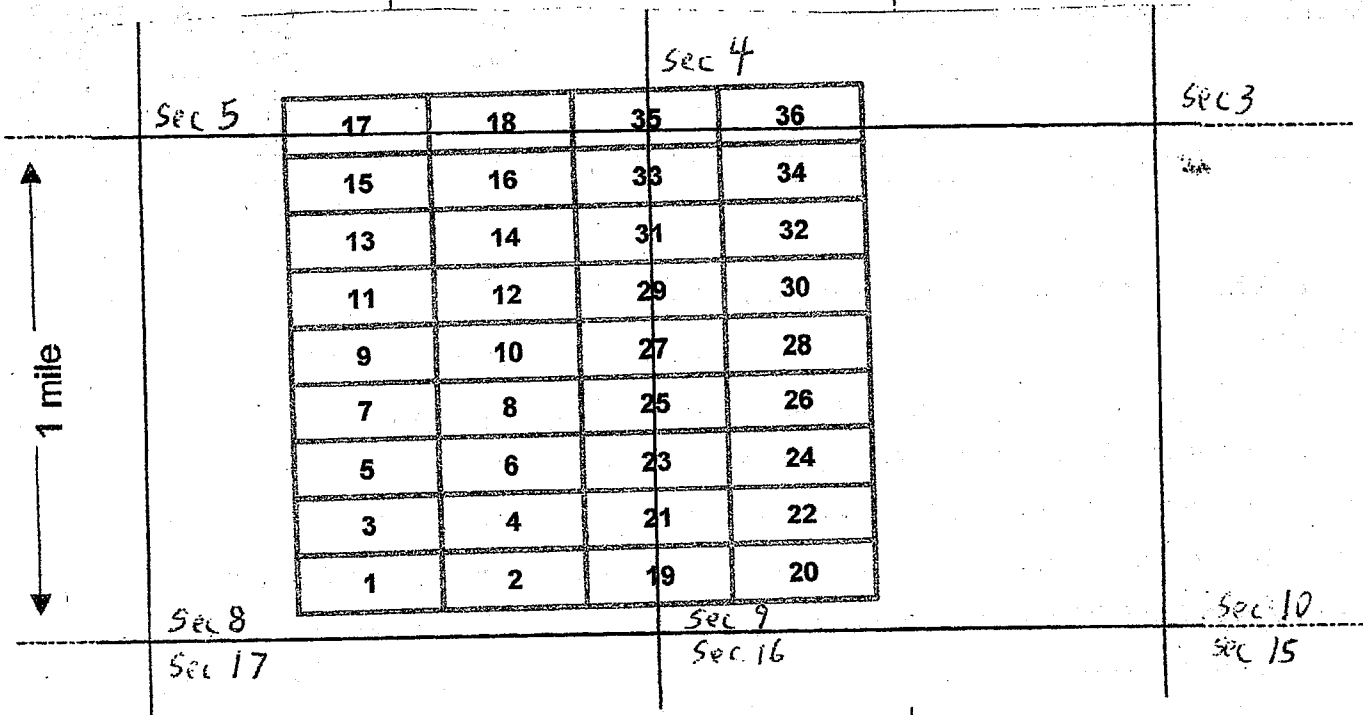
RECEIVED  
BLM AZ STATE OFFICE  
2018 APR 12 P 3:34  
PHOENIX, ARIZONA  
BLM  
Date  
Stamp

AMC 450391

**MINING CLAIM MAP**

Lode  Placer ( )

← 1 mile →



Scale : 1" = 2000 feet



1. The above map depicts the GC-35 mining claim, which is located in Section (s) 4, 5, 8, & 9, Township 14 N, Range 2 E, Gila and Salt River Base and Meridian, Yavapai County, Arizona.

2. The type of corner and location monuments used are as follows: wood 2x2s with metal tags

3. The bearings and distances in degrees and feet between claim corners are as depicted on the map.

Form MCF100a  
Revised July 2005

\* Return to:



**LOCATION NOTICE FOR LODE MINING CLAIM**

Amendment BLM Serial # \_\_\_\_\_

NOTICE IS HEREBY GIVEN that the **GC-36**

lode mining claim has been located

\* by **Grapevine Resources LLC** whose current mailing address is **2149 E. Belmont, Phoenix, AZ 85020** ..

RECEIVED  
BLM AZ STATE OFFICE  
2018 APR 12 P 3:34  
PHOENIX, ARIZONA  
BLM  
Date  
Stamp

The general course of this claim is **East - West** and it is situated in **Yavapai** County, Arizona. This claim is **1500** feet in length and **600** feet in width.

**20.66** Total Claim Acreage. This claim runs from the location monument on which this location notice is posted on the centerline of the claim approximately **20** feet in a **West** direction to the

**West** end line and **1480** feet in a **East** direction to the **East** end line. This

claim is marked by six monuments, one at each corner and one at the center of each end line of the claim.

The location monument on which this notice is posted is situated within Section **4**, Township **14 North**,

Range **2 East**, Gila Salt River Base and Meridian, Arizona and this claim encompasses portions

of the following quarter section(s), section(s), Township(s) and Range(s) **SW1/4 Sec 4, NW1/4 Sec. 9, T14N,**

**R2E**. Gila Salt River Base and Meridian, Arizona.

The locality of this claim with reference to some natural object or permanent monument and additional information

(if any) concerning its locality are as follows **The northwest corner of the claim is 11000 feet east and 5620**

**feet north from the SW Corner of Section 7, T14N, R2E.**

DATED AND POSTED on the ground this 10 day of **January, 2018**.

LOCATOR(s)  AGENT

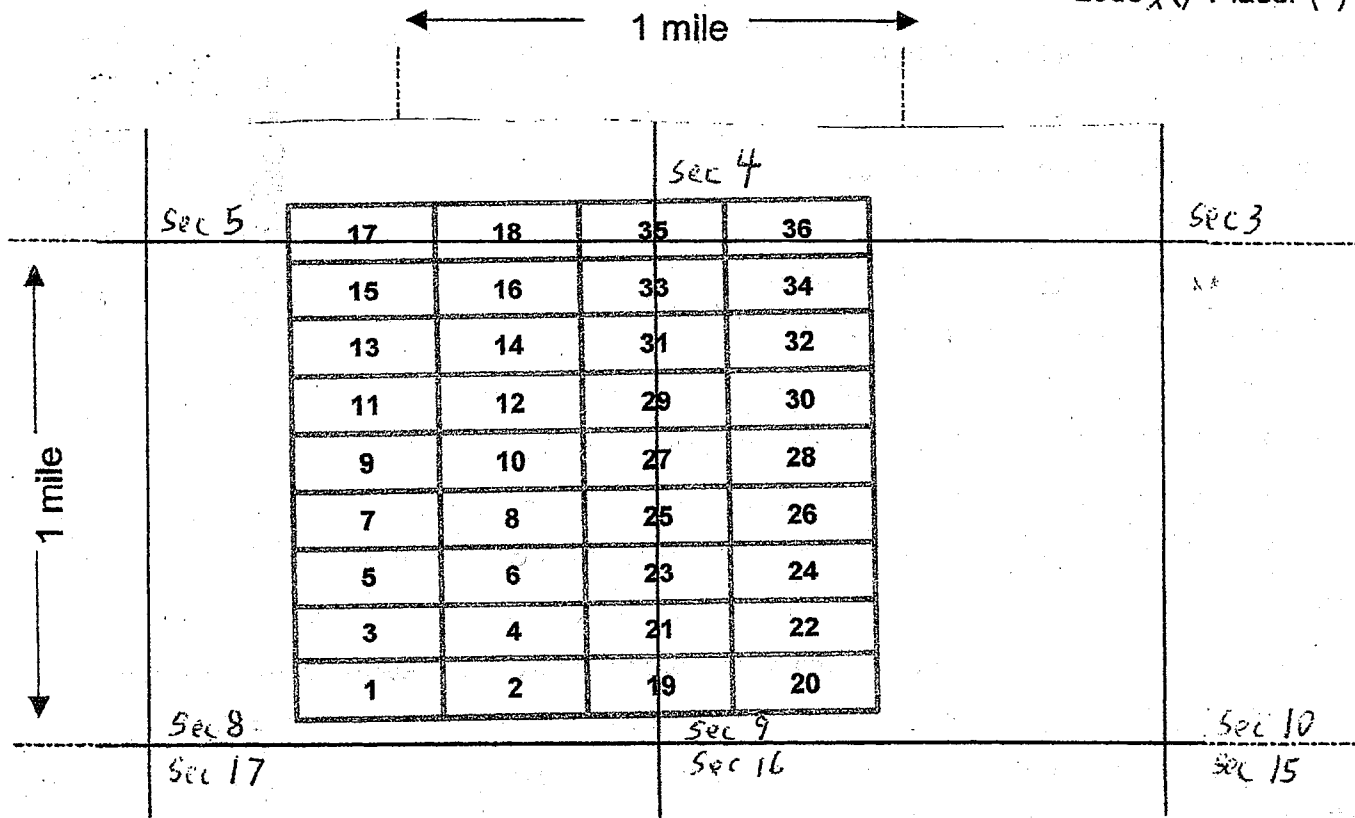
Print Name(s) AMBR STANUS

Signature(s) [Signature]

AMC450392

# MINING CLAIM MAP

Lode (X) Placer ( )



Scale: 1" = 2000 feet



1. The above map depicts the GC-36 mining claim, which is located in Section (s) 4+9, Township 14 N, Range 2 E, Gila and Salt River Base and Meridian, Yavapai County, Arizona.
2. The type of corner and location monuments used are as follows: wood 2x2s with metal tags
3. The bearings and distances in degrees and feet between claim corners are as depicted on the map.

Form MCF100a  
Revised July 2005

\*Return to:



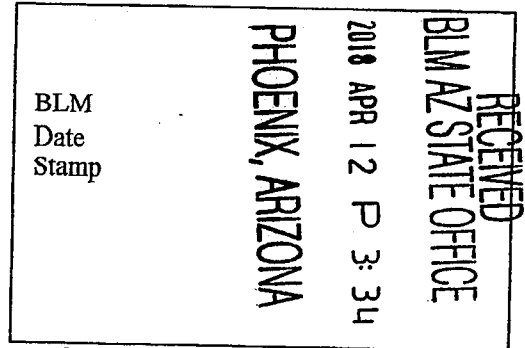
**LOCATION NOTICE FOR LODE MINING CLAIM**

Amendment BLM Serial # \_\_\_\_\_

NOTICE IS HEREBY GIVEN that the **GC-37**

lode mining claim has been located

\* by **Grapevine Resources LLC** whose current mailing address is **2149 E. Belmont, Phoenix, AZ 85020 ..**



The general course of this claim is **East - West** and it is situated in **Yavapai** County, Arizona. This claim is **1500** feet in length and **600** feet in width.

**20.66** Total Claim Acreage. This claim runs from the location monument on which this location notice is posted on the centerline of the claim approximately **20** feet in a **East** direction to the

**East** end line and **1480** feet in a **West** direction to the **West** end line. This

claim is marked by six monuments, one at each corner and one at the center of each end line of the claim.

The location monument on which this notice is posted is situated within Section **25**, Township **14 North**,

Range **2 East**, Gila Salt River Base and Meridian, Arizona and this claim encompasses portions

of the following quarter section(s), section(s), Township(s) and Range(s) **NE1/4, Sec. 26 and NW1/4 Sec. 25,**

**T14N, R2E.** Gila Salt River Base and Meridian, Arizona.

The locality of this claim with reference to some natural object or permanent monument and additional information

(if any) concerning its locality are as follows **The northeast corner of the claim is 115 feet east and 1785 feet**

**south from the NW Corner of Section 25, T14N, R2E.**

DATED AND POSTED on the ground this 19 day of **January, 2018.**

LOCATOR(s)  AGENT

Print Name(s)

Signature(s)

*D. P. Laux*  
Daniel P. Laux

Form MCF100  
Revised July 2014

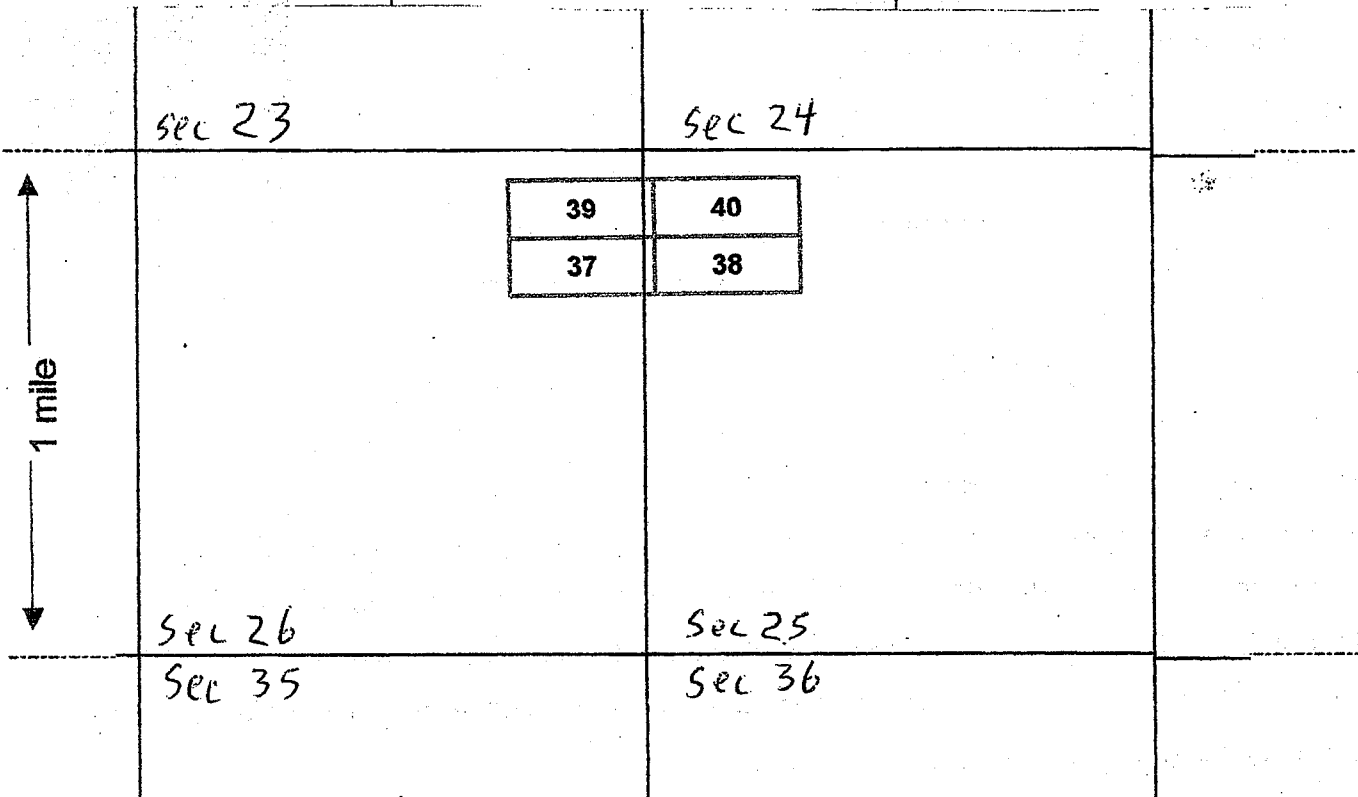
This form is available from the **Arizona Geological Survey** and may be reproduced.

ANCL 50393

**MINING CLAIM MAP**

Lode (X) Placer ( )

← 1 mile →



Scale : 1" = 2000 feet



1. The above map depicts the GC-37 mining claim, which is located in Section (s) 26+25, Township 14 N, Range 2 E, Gila and Salt River Base and Meridian, Yavapai County, Arizona.

2. The type of corner and location monuments used are as follows: wood 2x2s with metal tags

3. The bearings and distances in degrees and feet between claim corners are as depicted on the map.

Form MCF100a  
Revised July 2005



\*Return to:



**LOCATION NOTICE FOR LODE MINING CLAIM**

Amendment BLM Serial # \_\_\_\_\_

NOTICE IS HEREBY GIVEN that the **GC-38** lode mining claim has been located

\* by **Grapevine Resources LLC** whose current mailing address is **2149 E. Belmont, Phoenix, AZ 85020 ..**

RECEIVED  
BLM AZ STATE OFFICE  
2018 APR 12 P 3:33  
PHOENIX, ARIZONA  
BLM  
Date  
Stamp

The general course of this claim is **East - West** and it is situated in **Yavapai** County, Arizona. This claim is **1500** feet in length and **600** feet in width.

**20.66** Total Claim Acreage. This claim runs from the location monument on which this location notice is posted on the centerline of the claim approximately **20** feet in a **West** direction to the

**West** end line and **1480** feet in a **East** direction to the **East** end line. This

claim is marked by six monuments, one at each corner and one at the center of each end line of the claim.

The location monument on which this notice is posted is situated within Section **25**, Township **14 North**,

Range **2 East**, Gila Salt River Base and Meridian, Arizona and this claim encompasses portions

of the following quarter section(s), section(s), Township(s) and Range(s) **NW1/4 Sec. 25, T14N, R2E**. Gila Salt River Base and Meridian, Arizona.

The locality of this claim with reference to some natural object or permanent monument and additional information

(if any) concerning its locality are as follows **The northeast corner of the claim is 1615 feet east and 1785 feet**

**south from the NW Corner of Section 25, T14N, R2E.**

DATED AND POSTED on the ground this 19 day of **January, 2018.**

LOCATOR(s)  AGENT

Print Name(s)

Signature(s)

*Daniel P. Loux*

Daniel P. Loux

Form MCF100  
Revised July 2014

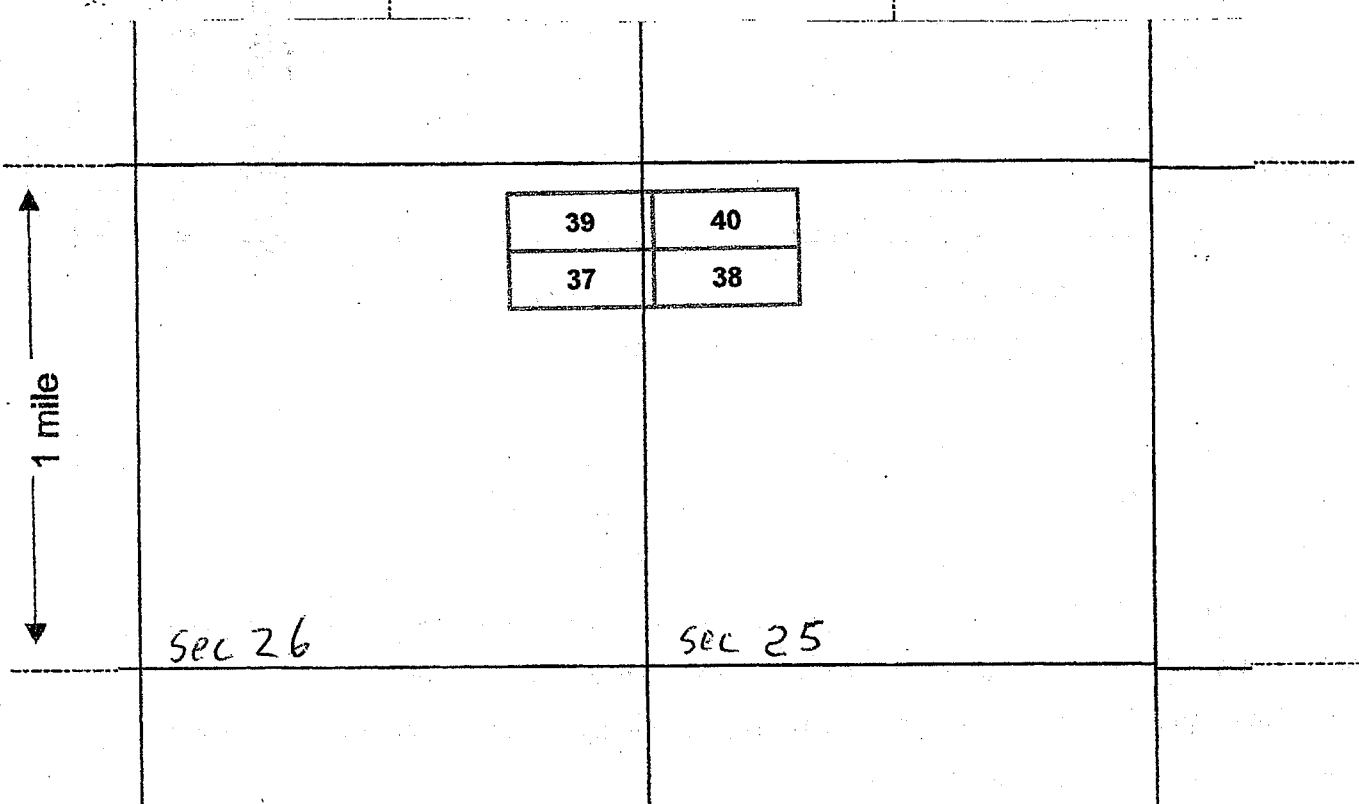
This form is available from the Arizona Geological Survey and may be reproduced.

AMC450394

**MINING CLAIM MAP**

Lode (X) Placer ( )

← 1 mile →



Scale : 1" = 2000 feet



1. The above map depicts the GC-38 mining claim, which is located in Section (s) 25, Township 14 N, Range 2 E, Gila and Salt River Base and Meridian, Yavapai County, Arizona.

2. The type of corner and location monuments used are as follows: wood 2x2s with metal tags

3. The bearings and distances in degrees and feet between claim corners are as depicted on the map.

Form MCF100a  
Revised July 2005

\* Return to:




**LOCATION NOTICE FOR LODE MINING CLAIM**

Amendment BLM Serial # \_\_\_\_\_

NOTICE IS HEREBY GIVEN that the **GC-39** lode mining claim has been located

\* by **Grapevine Resources LLC** whose current mailing address is **2149 E. Belmont, Phoenix, AZ 85020 ..**



The general course of this claim is **East - West** and it is situated in **Yavapai** County, Arizona. This claim is **1500** feet in length and **600** feet in width.

**20.66** Total Claim Acreage. This claim runs from the location monument on which this location notice is posted on the centerline of the claim approximately **20** feet in a **East** direction to the **East** end line and **1480** feet in a **West** direction to the **West** end line. This claim is marked by six monuments, one at each corner and one at the center of each end line of the claim.

The location monument on which this notice is posted is situated within Section **25**, Township **14 North**, Range **2 East**, Gila Salt River Base and Meridian, Arizona and this claim encompasses portions of the following quarter section(s), section(s), Township(s) and Range(s) **NE1/4, Sec. 26 and NW1/4 Sec. 25, T14N, R2E**. Gila Salt River Base and Meridian, Arizona.

The locality of this claim with reference to some natural object or permanent monument and additional information (if any) concerning its locality are as follows **The northeast corner of the claim is 115 feet east and 285 feet south from the NW Corner of Section 25, T14N, R2E.**

DATED AND POSTED on the ground this 19 day of **January, 2018**.

LOCATOR(s)  AGENT

Print Name(s)

Signature(s)

*Daniel P. Laux*

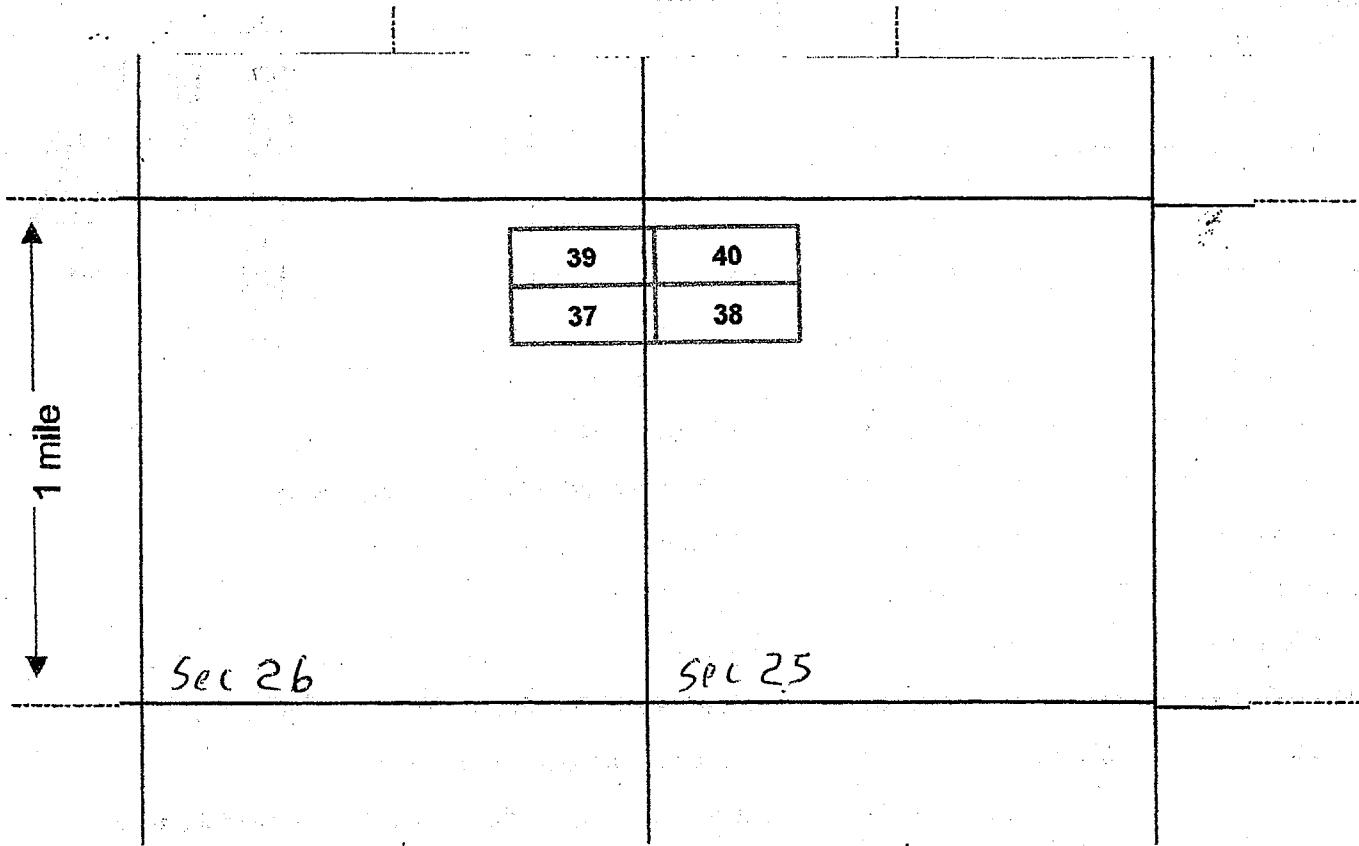
Daniel P. Laux

AMC450395

**MINING CLAIM MAP**

Lode (X) Placer ( )

← 1 mile →



Scale: 1" = 2000 feet



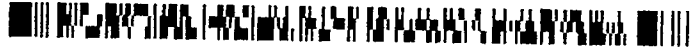
1. The above map depicts the GC-39 mining claim, which is located in Section (s) 26 & 25, Township 14 N, Range 2 E, Gila and Salt River Base and Meridian, Yavapai County, Arizona.

2. The type of corner and location monuments used are as follows: wood 2x2s with metal tags

3. The bearings and distances in degrees and feet between claim corners are as depicted on the map.

Form MCF100a  
Revised July 2005

\* Return to:



**LOCATION NOTICE FOR LODE MINING CLAIM**

Amendment BLM Serial # \_\_\_\_\_

NOTICE IS HEREBY GIVEN that the **GC-40**

lode mining claim has been located

\* by **Grapevine Resources LLC** whose current mailing address is **2149 E. Belmont, Phoenix, AZ 85020 ..**

The general course of this claim is **East - West** and it is situated in **Yavapai** County, Arizona. This claim is **1500** feet in length and **600** feet in width.

**20.66** Total Claim Acreage. This claim runs from the location monument on which this location notice is posted on the centerline of the claim approximately **20** feet in a **West** direction to the

**West** end line and **1480** feet in a **East** direction to the **East** end line. This

claim is marked by six monuments, one at each corner and one at the center of each end line of the claim.

The location monument on which this notice is posted is situated within Section **25**, Township **14 North**,

Range **2 East**, Gila Salt River Base and Meridian, Arizona and this claim encompasses portions

of the following quarter section(s), section(s), Township(s) and Range(s) **NW1/4 Sec. 25, T14N, R2E**. Gila Salt River Base and Meridian, Arizona.

The locality of this claim with reference to some natural object or permanent monument and additional information

(if any) concerning its locality are as follows **The northeast corner of the claim is 1615 feet east and 285 feet**

**south from the NW Corner of Section 25, T14N, R2E.**

DATED AND POSTED on the ground this 19 day of **January, 2018.**

LOCATOR(s)  AGENT

Print Name(s)

Signature(s)

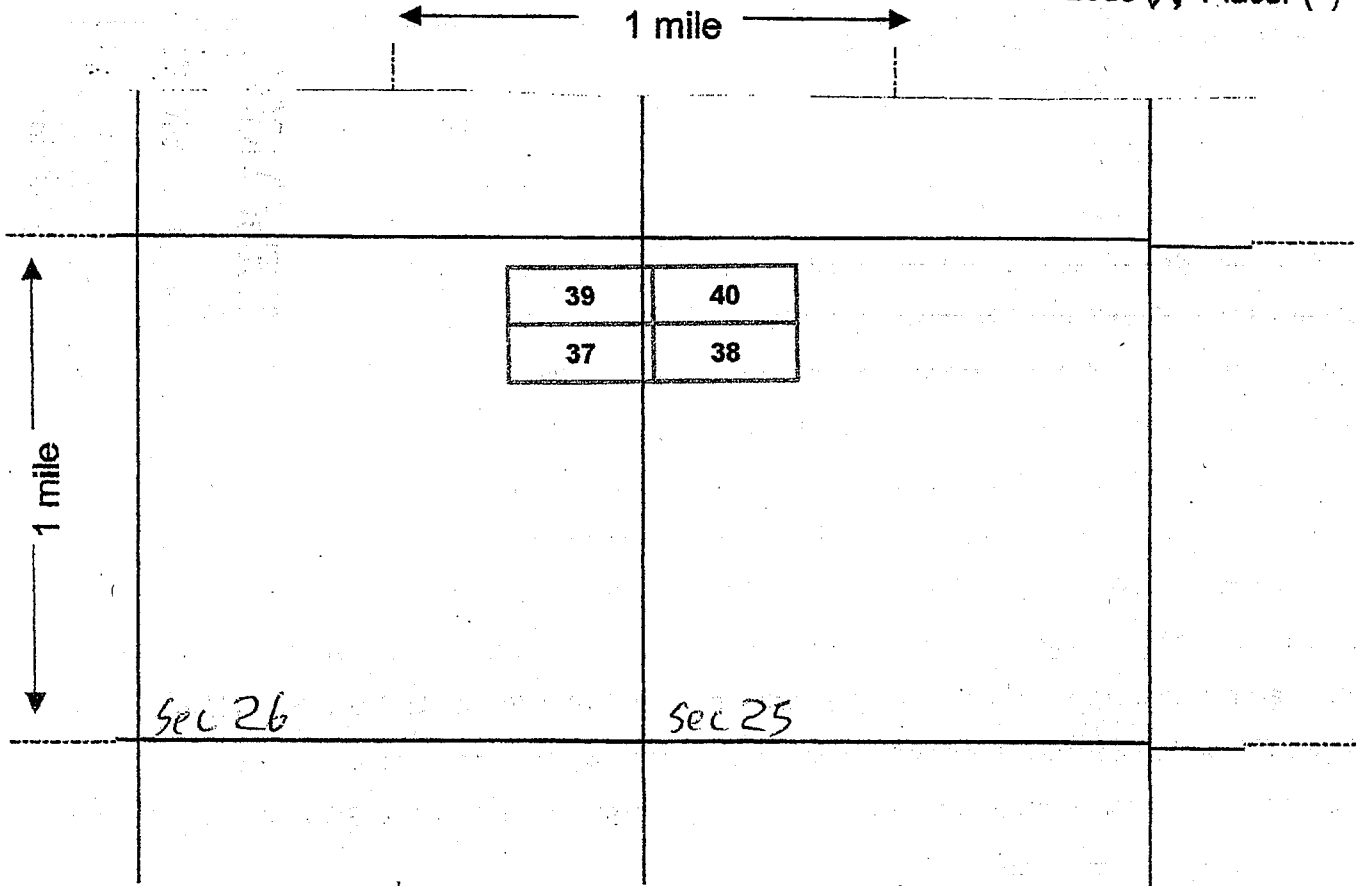
*Daniel P. Laux*  
Daniel P. Laux

RECEIVED  
BLM AZ STATE OFFICE  
2018 APR 12 P 3:33  
PHOENIX, ARIZONA  
BLM  
Date  
Stamp

AMC450396

**MINING CLAIM MAP**

Lode (X) Placer ( )



Scale: 1" = 2000 feet



1. The above map depicts the GC-40 mining claim, which is located in Section (s) 25, Township 14 N, Range 2 E, Gila and Salt River Base and Meridian, Yavapai County, Arizona.
2. The type of corner and location monuments used are as follows: wood 2x2s with metal tags
3. The bearings and distances in degrees and feet between claim corners are as depicted on the map.

Form MCF100a  
Revised July 2005

DEPARTMENT OF INTERIOR  
BUREAU OF LAND MANAGEMENT

Input Parameters for Geographic Report with Land

System Id = CR

Admin State = AZ

Geo State =

Casetype Begins With

Case Disp Txt = AUTHORIZED, CANCELLED, EXPIRED, PENDING, REJECTED, VOID, WITHDRAWN

Mer Twp Rng =

Section =

Mtrs = 14 0140N 0020E 004, 14 0140N 0020E 005, 14 0140N 0020E 008, 14 0140N 0020E 009, 14 0140N 0020E 025, 14 0140N 0020E 026, 14 0140N 0020E 999

Commodity =

Commodity Txt =

Pending Org =

Pend Org Decode =

Total Rows Returned: 4



RUN TIME: 11:47 AM

Adm State: AZ

UNITED STATES DEPARTMENT OF INTERIOR  
BUREAU OF LAND MANAGEMENT  
GEOGRAPHIC REPORT WITH LAND  
Sorted by Serial Number

RUN DATE: 04/18/2018  
Page 1 of 1

Serial Number: AZA 02369201

Total Case Acres: 249.942

<u>Casetype</u>	<u>Case Disp</u>	14	0140N	0020E	<u>Sect</u>	<u>Sur Typ</u>	<u>Sur Num</u>	<u>Suff</u>	<u>Subdivision</u>	<u>Act Pend</u>
218009	AUTHORIZED				005	MS	3013	1		
					008	MS	3013	1		

Serial Number: AZA 023692PT

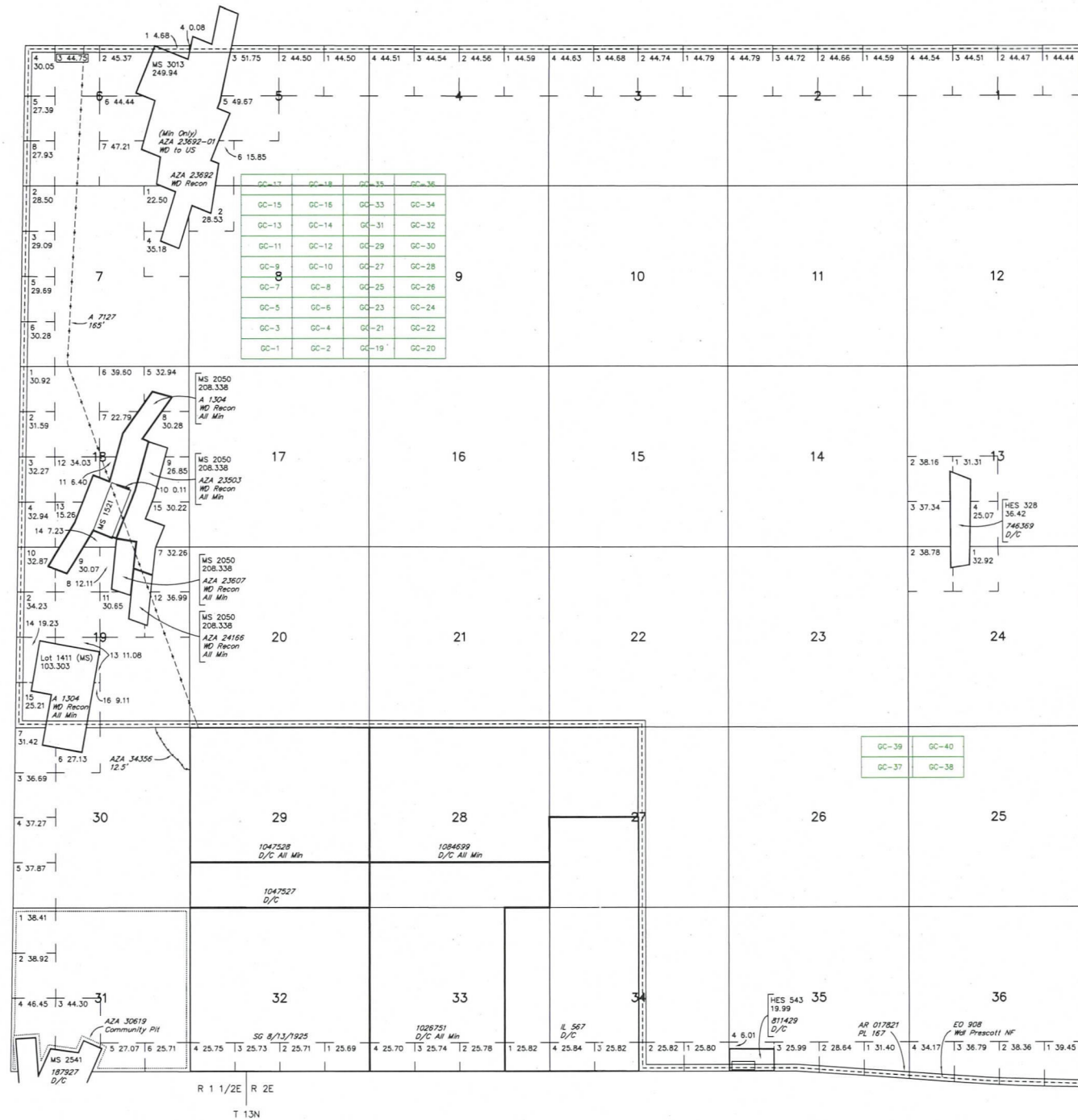
Total Case Acres: 249.942

<u>Casetype</u>	<u>Case Disp</u>	14	0140N	0020E	<u>Sect</u>	<u>Sur Typ</u>	<u>Sur Num</u>	<u>Suff</u>	<u>Subdivision</u>	<u>Act Pend</u>
220200	AUTHORIZED				005	MS	3013	1		
					008	MS	3013	1		



YAVAPAI COUNTY  
HASSAYAMPA FIELD OFFICE

TOWNSHIP 14 NORTH RANGE 2 EAST OF THE GILA AND SALT RIVER MERIDIAN, ARIZONA  
AMC 450357 - 450396 Mineral claims GC-1 thru GC-40



Remarks column from T 14 N, R 2 E  
MDS 47 NW  
48 Sec 31  
49 SW

CURRENT TO	NW	GSR Mer
9-28-2010	ACAD	T 14 N
		R 2 E

**WARNING STATEMENT**  
This plot is the Bureau's Record of Title, and should be used only as a graphic display of the township survey data. Records hereon do not reflect title changes which may have been affected by lateral movements of rivers or other bodies of water. Refer to the cadastral surveys for official survey information.

